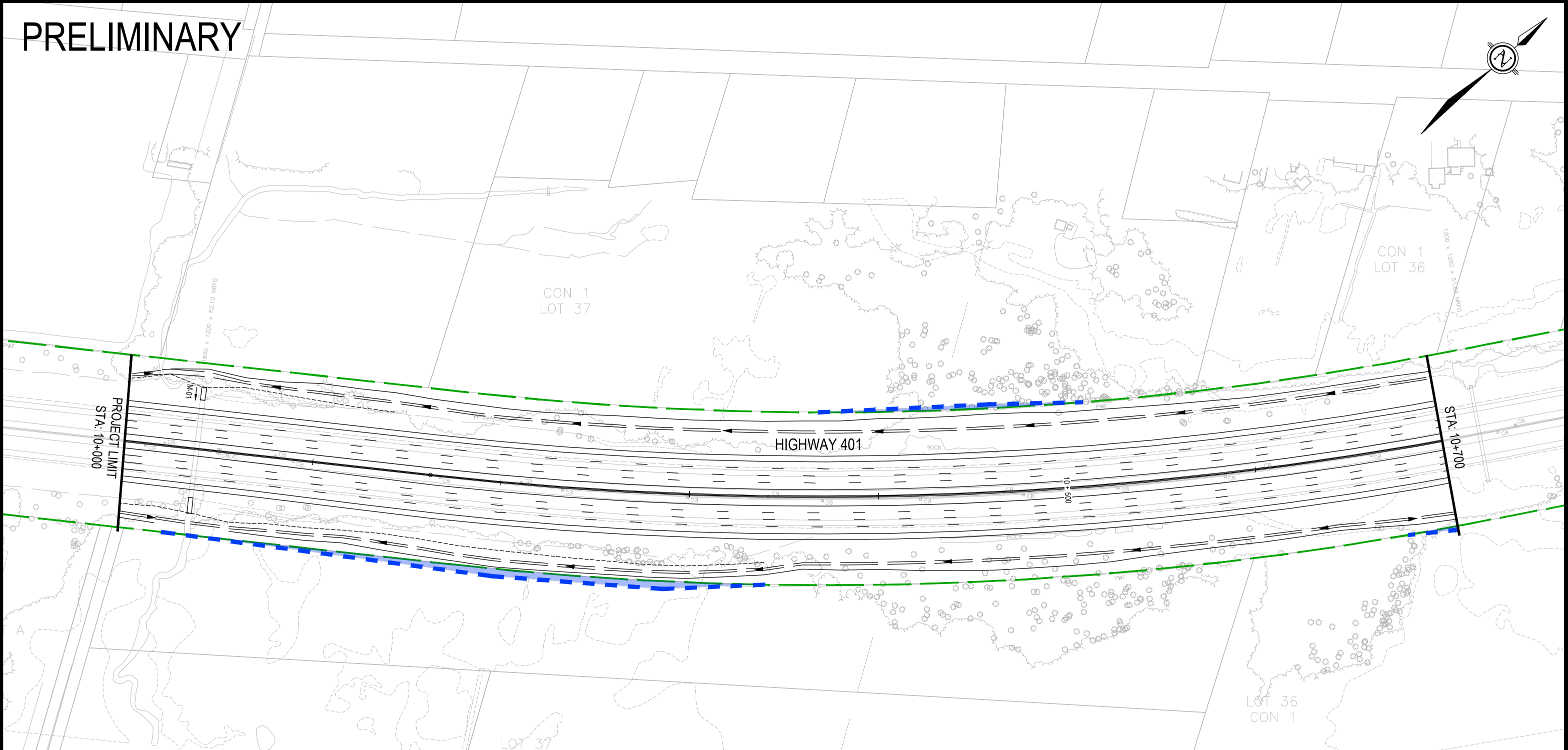


Appendix O

Recommended Plan



PRELIMINARY

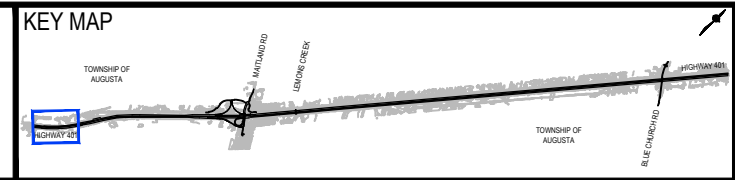


LEGEND	
EXISTING HIGHWAY 401 RIGHT-OF-WAY	
EXISTING PROPERTY LINE	
PROPOSED RIGHT-OF-WAY	
ADDITIONAL MTO RIGHT-OF-WAY AREA	
PROPOSED DITCH	
GRADING LIMITS	

TOWNSHIP OF
AUGUSTA



HIGHWAY 401 IMPROVEMENTS
FROM 1 KM EAST OF HIGHWAY 16 TO
3.3 KM WEST OF MAITLAND ROAD
AGREEMENT # 4019-E-0010



HIGHWAY 401
RECOMMENDED PLAN
PROJECT LIMIT 10+000 TO STATION 10+700

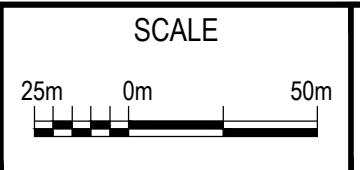
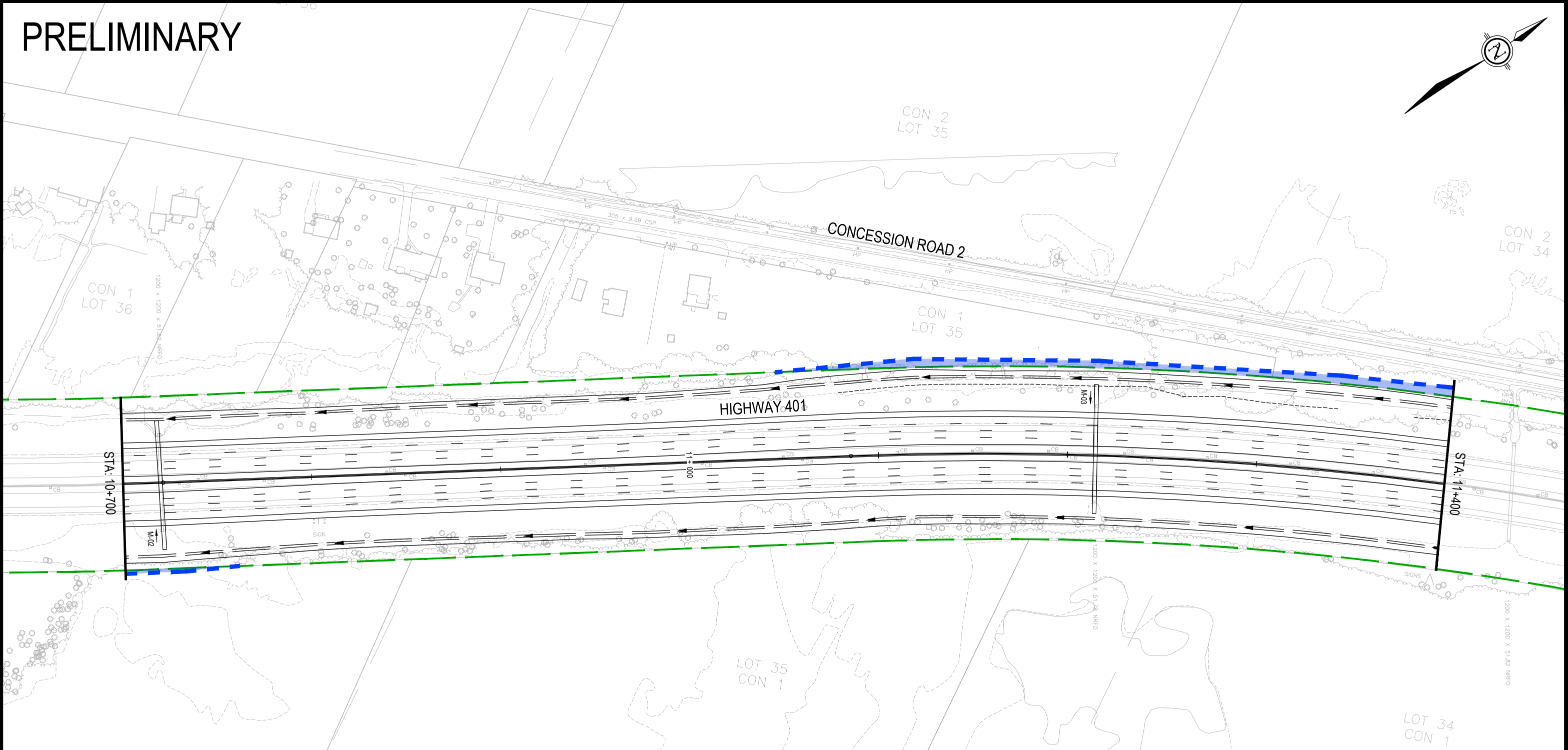



PLATE
1

PRELIMINARY

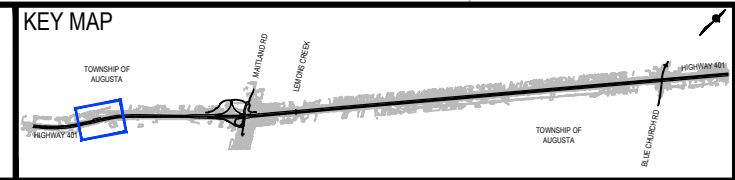


LEGEND	
EXISTING HIGHWAY 401 RIGHT-OF-WAY	
EXISTING PROPERTY LINE	
PROPOSED RIGHT-OF-WAY	
ADDITIONAL MTO RIGHT-OF-WAY AREA	
PROPOSED DITCH	
GRADING LIMITS	

TOWNSHIP OF
AUGUSTA



HIGHWAY 401 IMPROVEMENTS
FROM 1 KM EAST OF HIGHWAY 16 TO
3.3 KM WEST OF MAITLAND ROAD
AGREEMENT # 4019-E-0010



HIGHWAY 401
RECOMMENDED PLAN
STATION 10+700 TO STATION 11+400

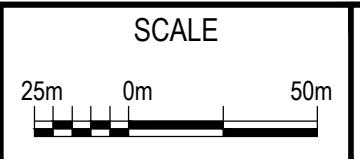
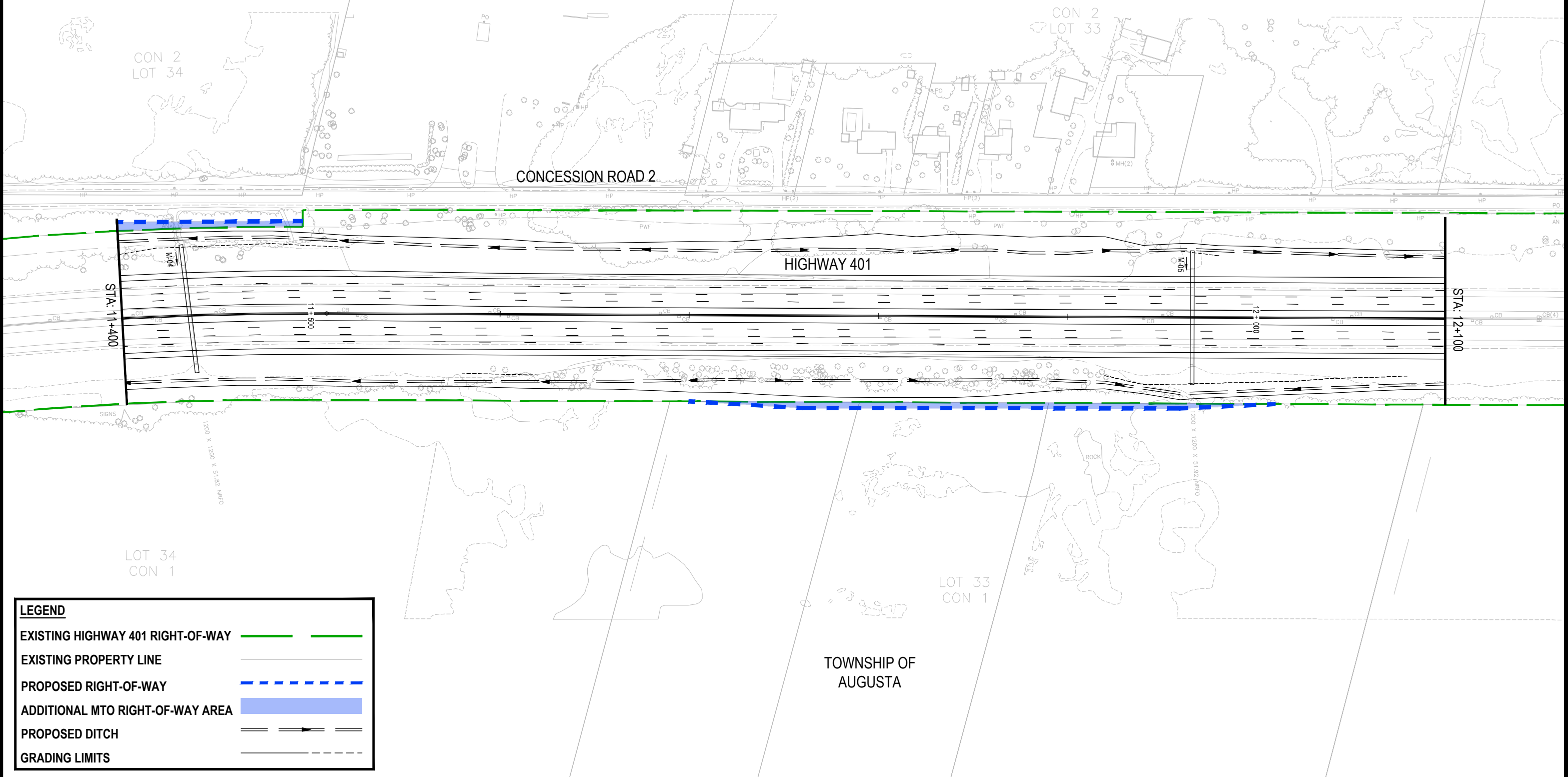



PLATE
2

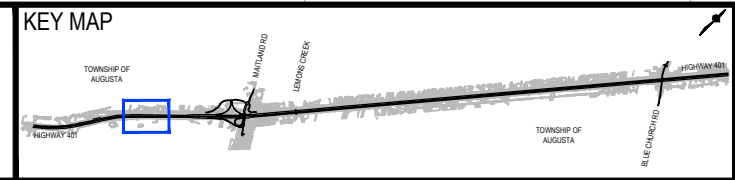
PRELIMINARY



LEGEND	
EXISTING HIGHWAY 401 RIGHT-OF-WAY	
EXISTING PROPERTY LINE	
PROPOSED RIGHT-OF-WAY	
ADDITIONAL MTO RIGHT-OF-WAY AREA	
PROPOSED DITCH	
GRADING LIMITS	



HIGHWAY 401 IMPROVEMENTS
FROM 1 KM EAST OF HIGHWAY 16 TO
3.3 KM WEST OF MAITLAND ROAD
AGREEMENT # 4019-E-0010



HIGHWAY 401
RECOMMENDED PLAN
STATION 11+400 TO STATION 12+100

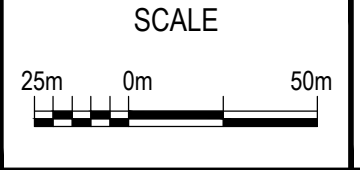
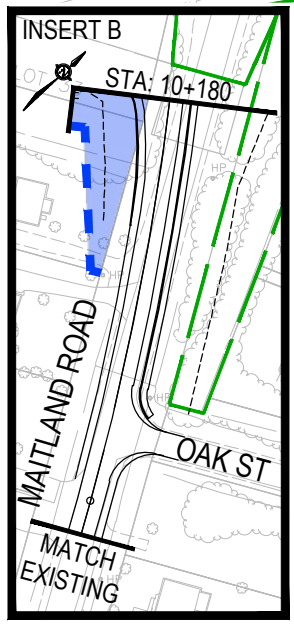
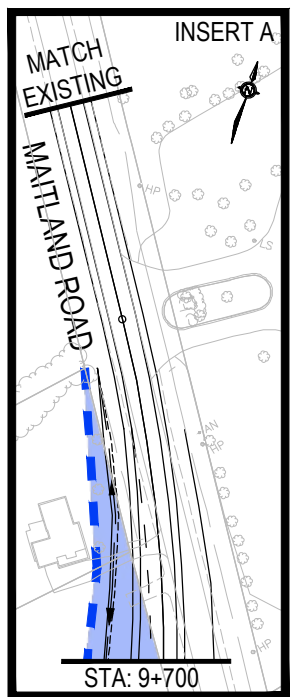
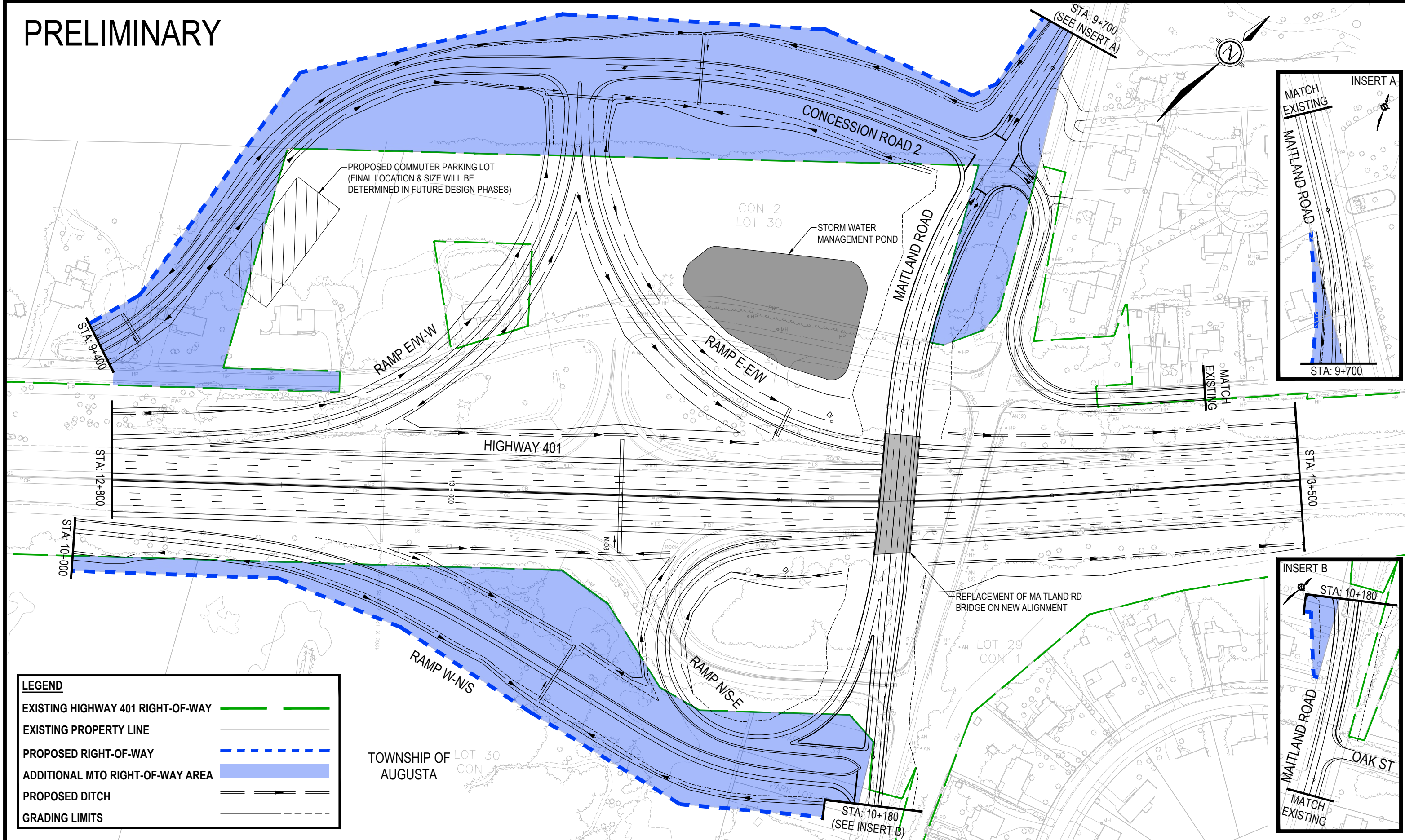


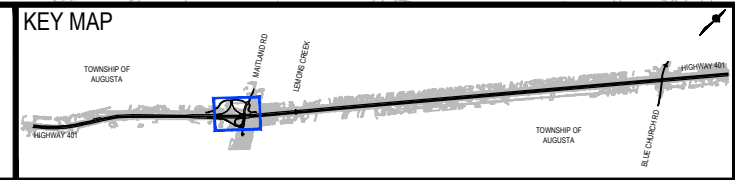
PLATE
3

PRELIMINARY



LEGEND	
EXISTING HIGHWAY 401 RIGHT-OF-WAY	
EXISTING PROPERTY LINE	
PROPOSED RIGHT-OF-WAY	
ADDITIONAL MTO RIGHT-OF-WAY AREA	
PROPOSED DITCH	
GRADING LIMITS	

HIGHWAY 401 IMPROVEMENTS
 FROM 1 KM EAST OF HIGHWAY 16 TO
 3.3 KM WEST OF MAITLAND ROAD
 AGREEMENT # 4019-E-0010



HIGHWAY 401
 RECOMMENDED PLAN
 STATION 12+800 TO STATION 13+500

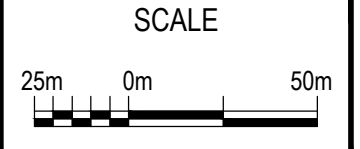
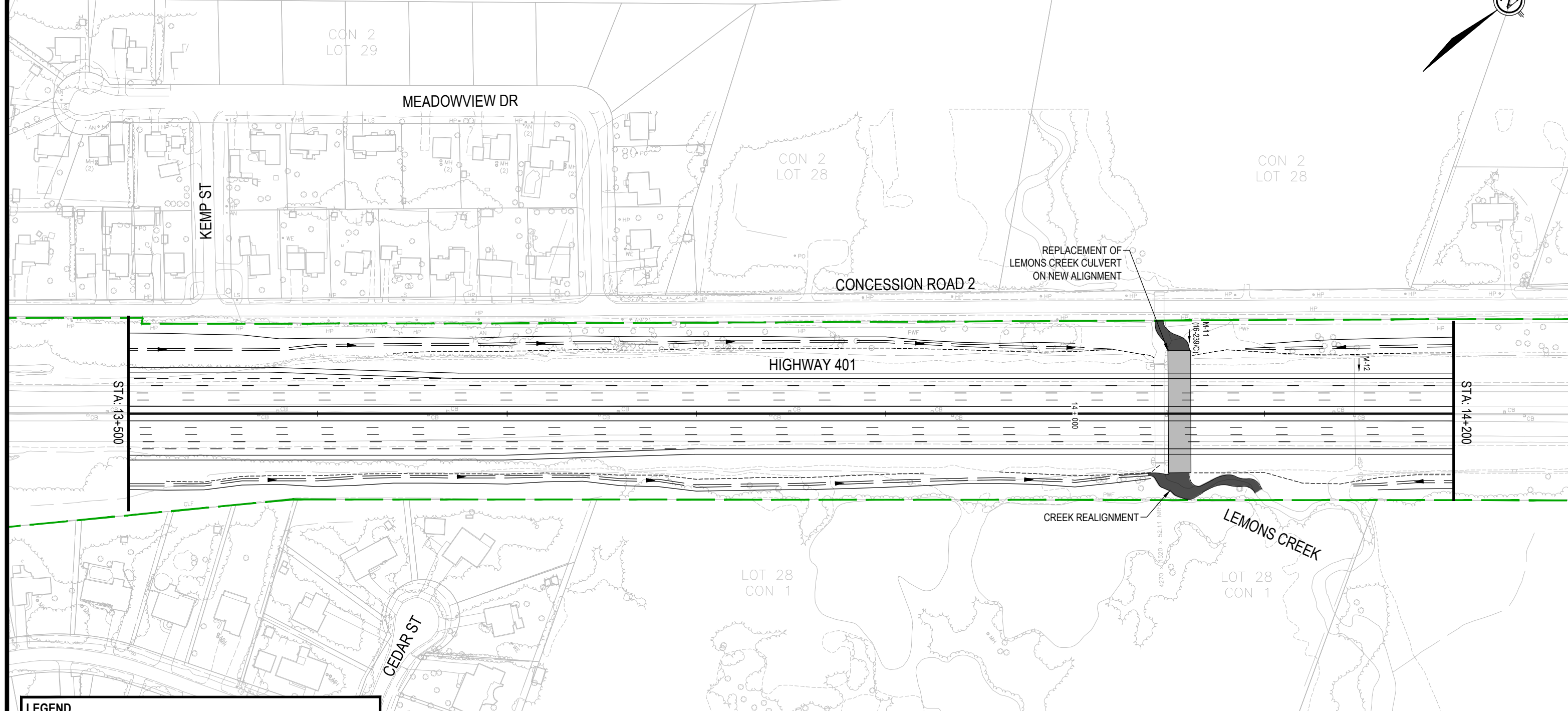


PLATE
5



PRELIMINARY



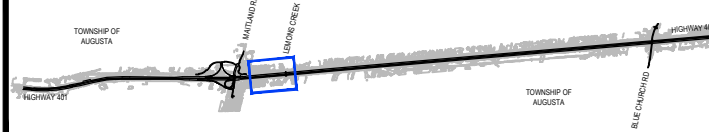
LEGEND	
EXISTING HIGHWAY 401 RIGHT-OF-WAY	
EXISTING PROPERTY LINE	
PROPOSED RIGHT-OF-WAY	
ADDITIONAL MTO RIGHT-OF-WAY AREA	
PROPOSED DITCH	
GRADING LIMITS	

TOWNSHIP OF
AUGUSTA



HIGHWAY 401 IMPROVEMENTS
FROM 1 KM EAST OF HIGHWAY 16 TO
3.3 KM WEST OF MAITLAND ROAD
AGREEMENT # 4019-E-0010

KEY MAP



HIGHWAY 401
RECOMMENDED PLAN
STATION 13+500 TO STATION 14+200

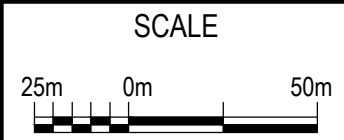
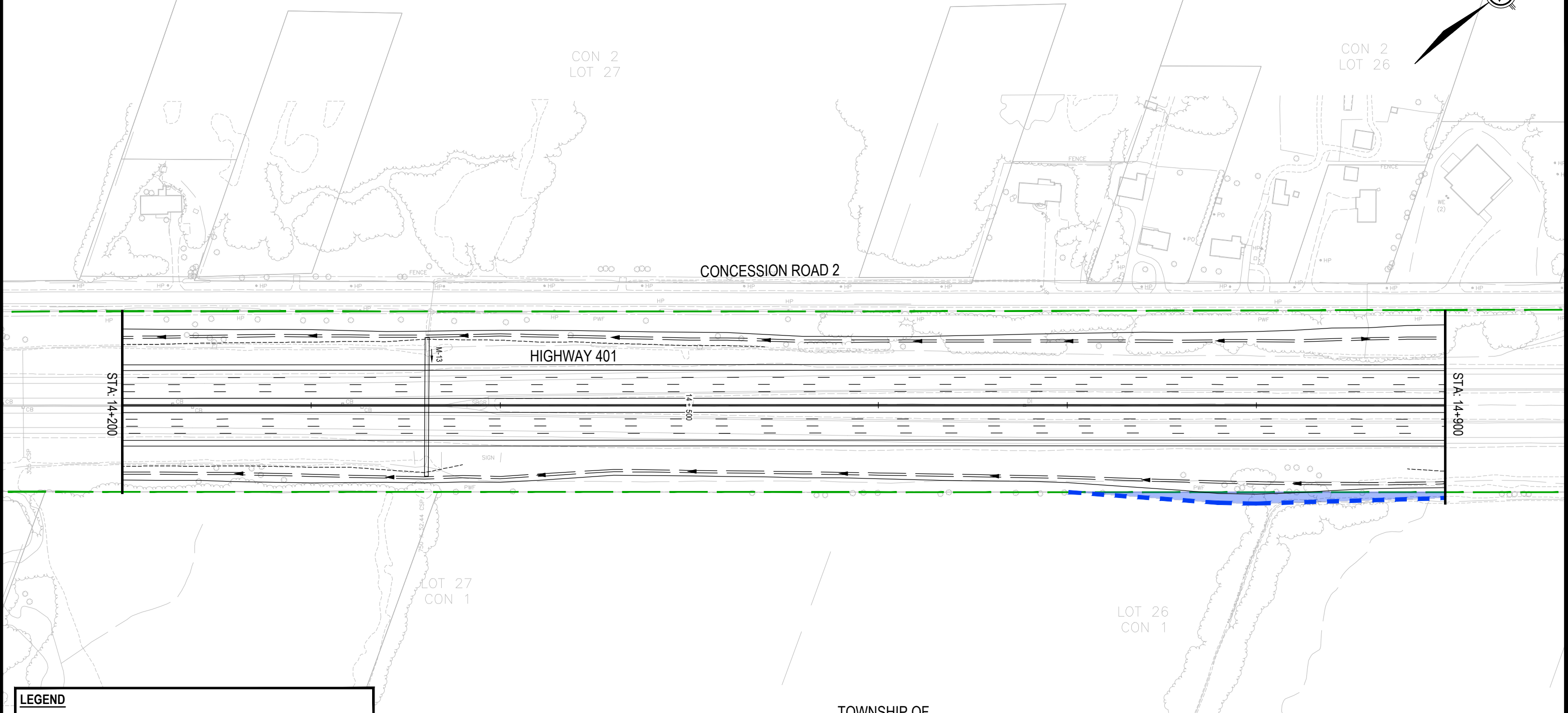



PLATE
6

PRELIMINARY

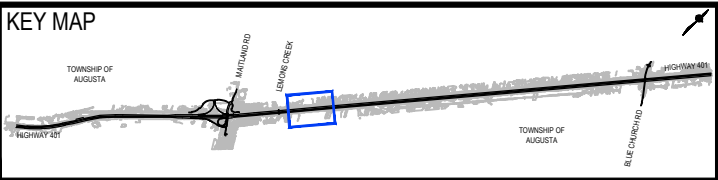


LEGEND

- EXISTING HIGHWAY 401 RIGHT-OF-WAY
- EXISTING PROPERTY LINE
- PROPOSED RIGHT-OF-WAY
- ADDITIONAL MTO RIGHT-OF-WAY AREA
- PROPOSED DITCH
- GRADING LIMITS

TOWNSHIP OF
AUGUSTA

HIGHWAY 401 IMPROVEMENTS
FROM 1 KM EAST OF HIGHWAY 16 TO
3.3 KM WEST OF MAITLAND ROAD
AGREEMENT # 4019-E-0010



HIGHWAY 401
RECOMMENDED PLAN
STATION 14+200 TO STATION 14+900

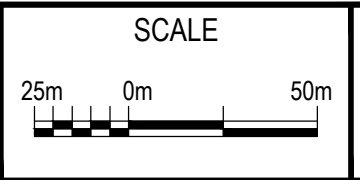
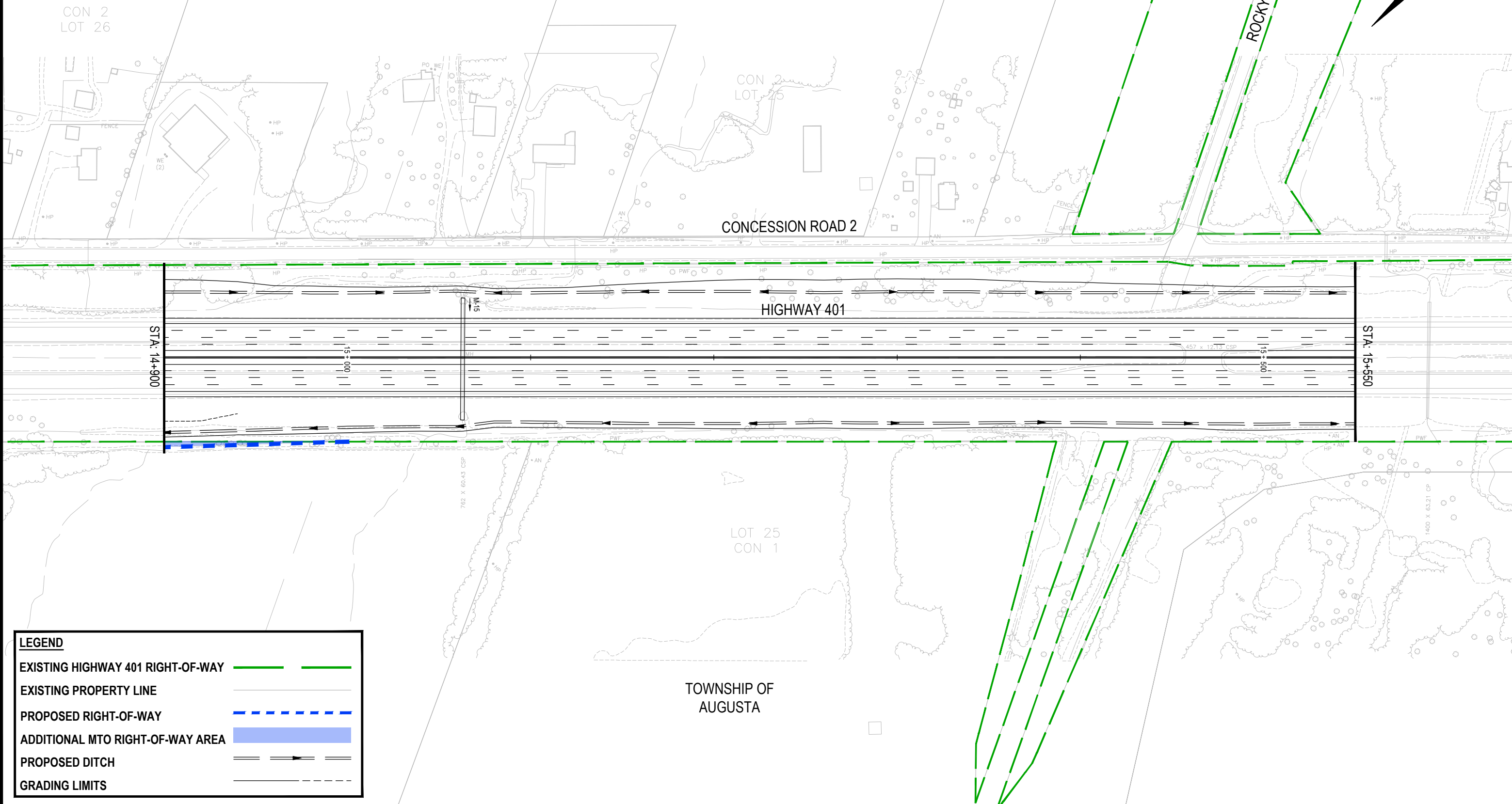
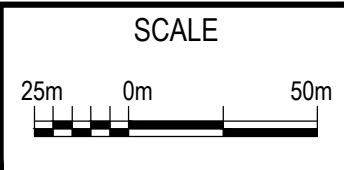


PLATE
7

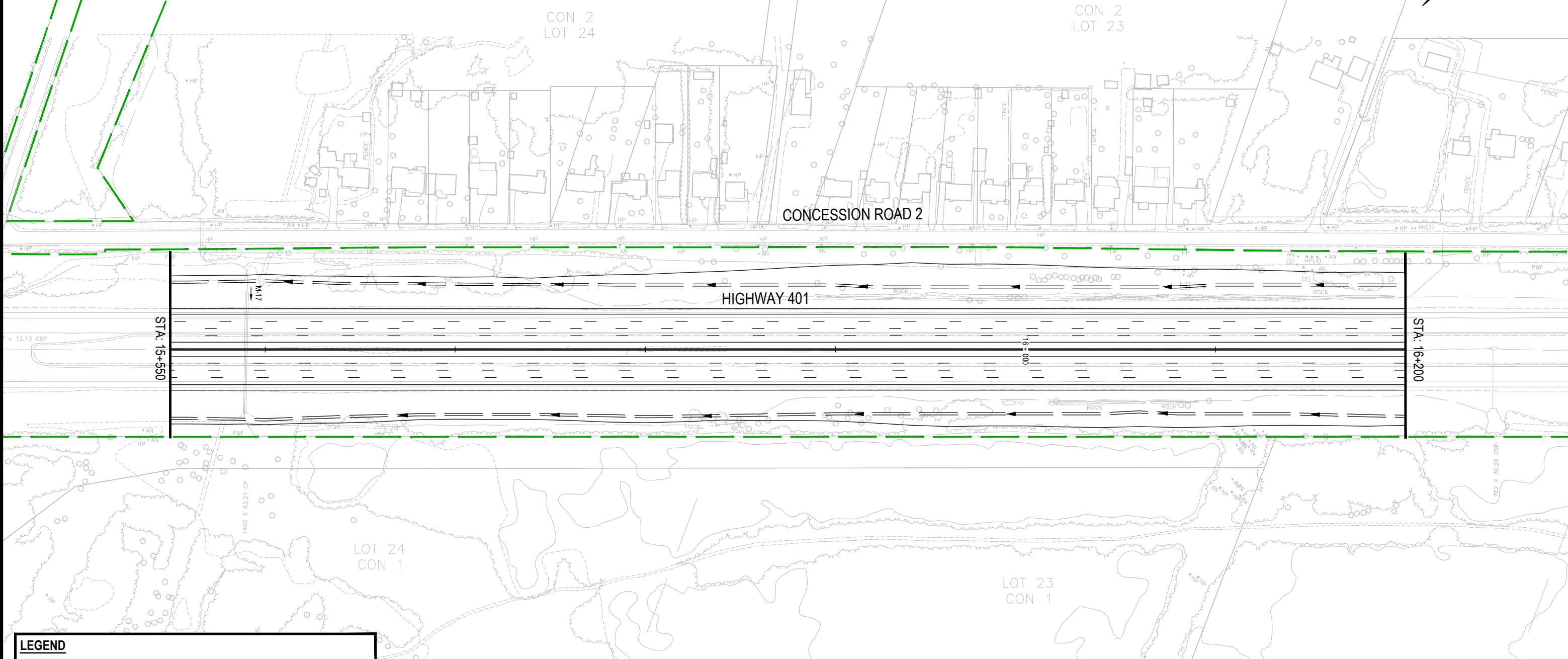
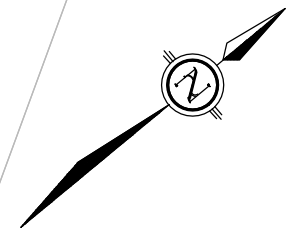
PRELIMINARY



LEGEND	
EXISTING HIGHWAY 401 RIGHT-OF-WAY	
EXISTING PROPERTY LINE	
PROPOSED RIGHT-OF-WAY	
ADDITIONAL MTO RIGHT-OF-WAY AREA	
PROPOSED DITCH	
GRADING LIMITS	



PRELIMINARY



LEGEND

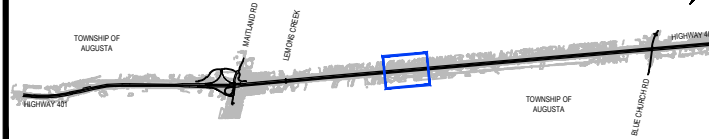
- EXISTING HIGHWAY 401 RIGHT-OF-WAY
- EXISTING PROPERTY LINE
- PROPOSED RIGHT-OF-WAY
- ADDITIONAL MTO RIGHT-OF-WAY AREA
- PROPOSED DITCH
- GRADING LIMITS

TOWNSHIP OF
AUGUSTA



HIGHWAY 401 IMPROVEMENTS
FROM 1 KM EAST OF HIGHWAY 16 TO
3.3 KM WEST OF MAITLAND ROAD
AGREEMENT # 4019-E-0010

KEY MAP



HIGHWAY 401
RECOMMENDED PLAN
STATION 15+550 TO STATION 16+200

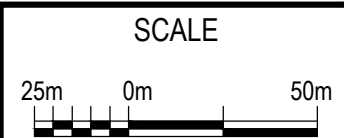
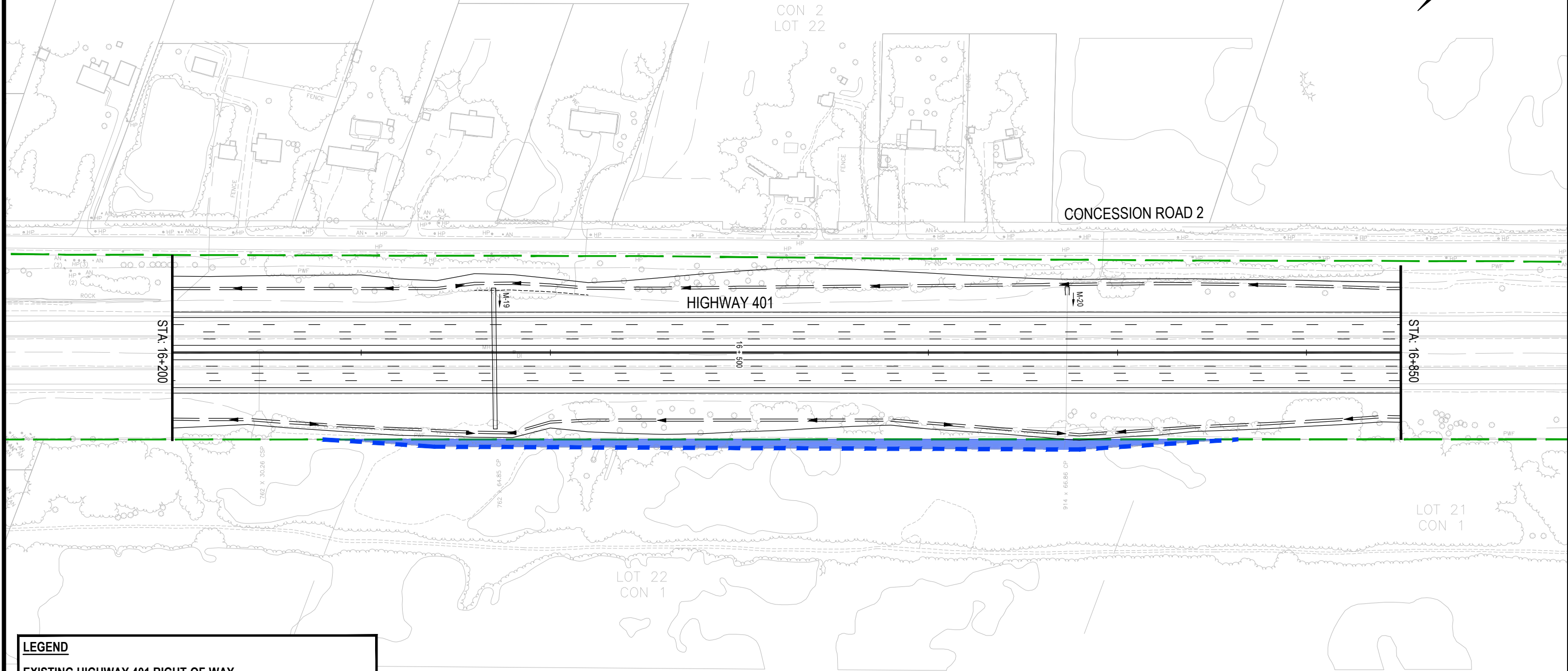



PLATE
9

PRELIMINARY



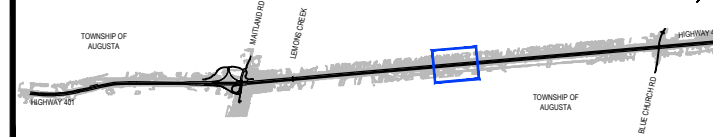
LEGEND	
EXISTING HIGHWAY 401 RIGHT-OF-WAY	
EXISTING PROPERTY LINE	
PROPOSED RIGHT-OF-WAY	
ADDITIONAL MTO RIGHT-OF-WAY AREA	
PROPOSED DITCH	
GRADING LIMITS	

TOWNSHIP OF
AUGUSTA



HIGHWAY 401 IMPROVEMENTS
FROM 1 KM EAST OF HIGHWAY 16 TO
3.3 KM WEST OF MAITLAND ROAD
AGREEMENT # 4019-E-0010

KEY MAP



HIGHWAY 401
RECOMMENDED PLAN
STATION 16+200 TO STATION 16+850

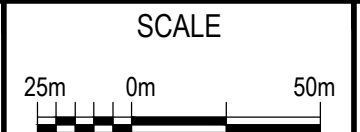
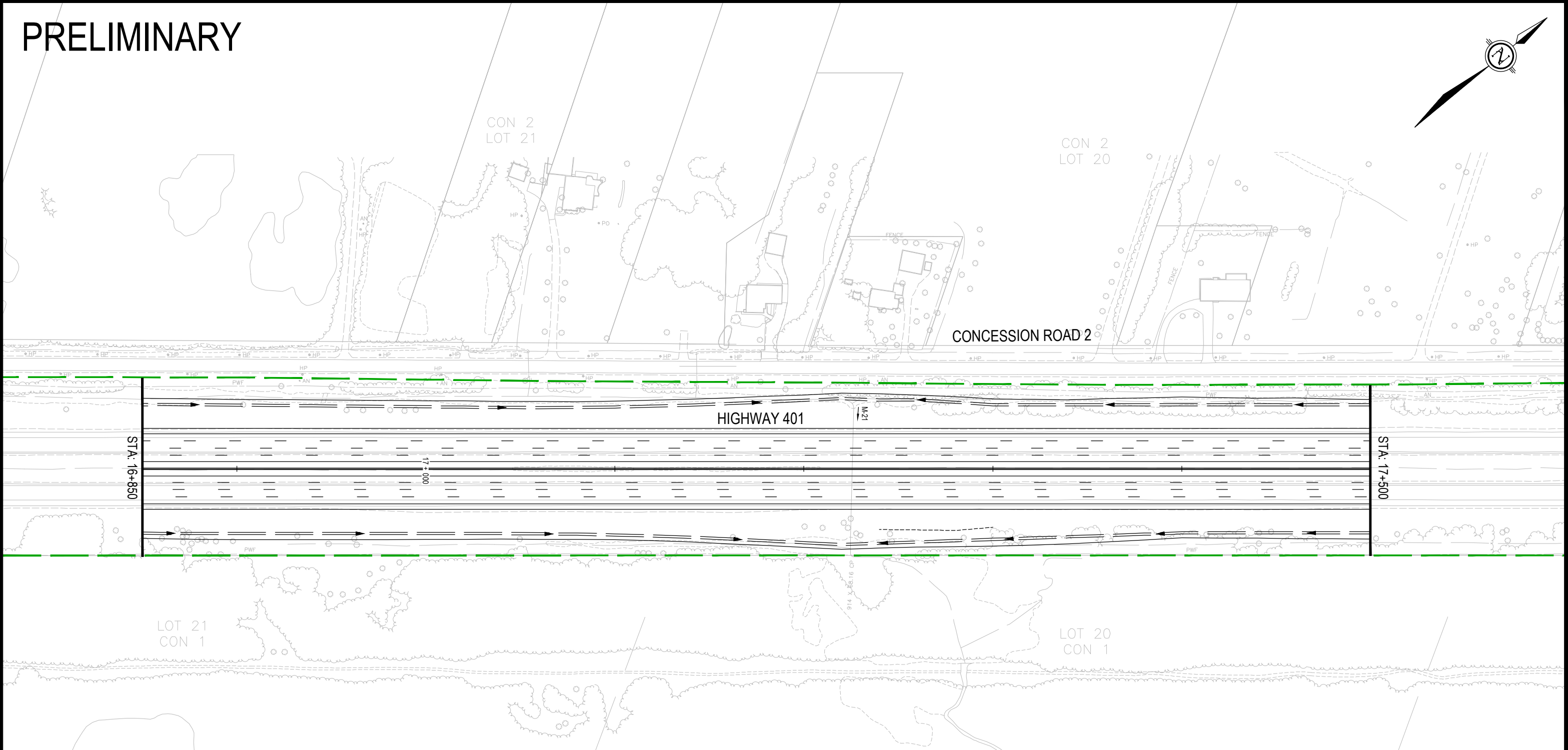



PLATE
10

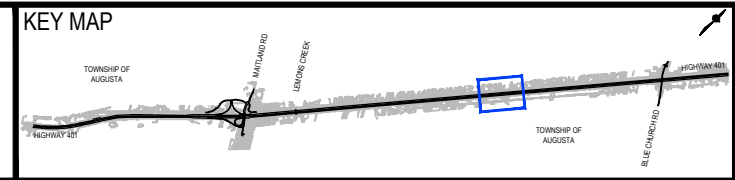
PRELIMINARY



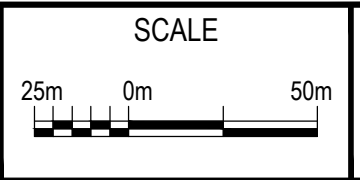
LEGEND	
EXISTING HIGHWAY 401 RIGHT-OF-WAY	
EXISTING PROPERTY LINE	
PROPOSED RIGHT-OF-WAY	
ADDITIONAL MTO RIGHT-OF-WAY AREA	
PROPOSED DITCH	
GRADING LIMITS	



HIGHWAY 401 IMPROVEMENTS
FROM 1 KM EAST OF HIGHWAY 16 TO
3.3 KM WEST OF MAITLAND ROAD
AGREEMENT # 4019-E-0010

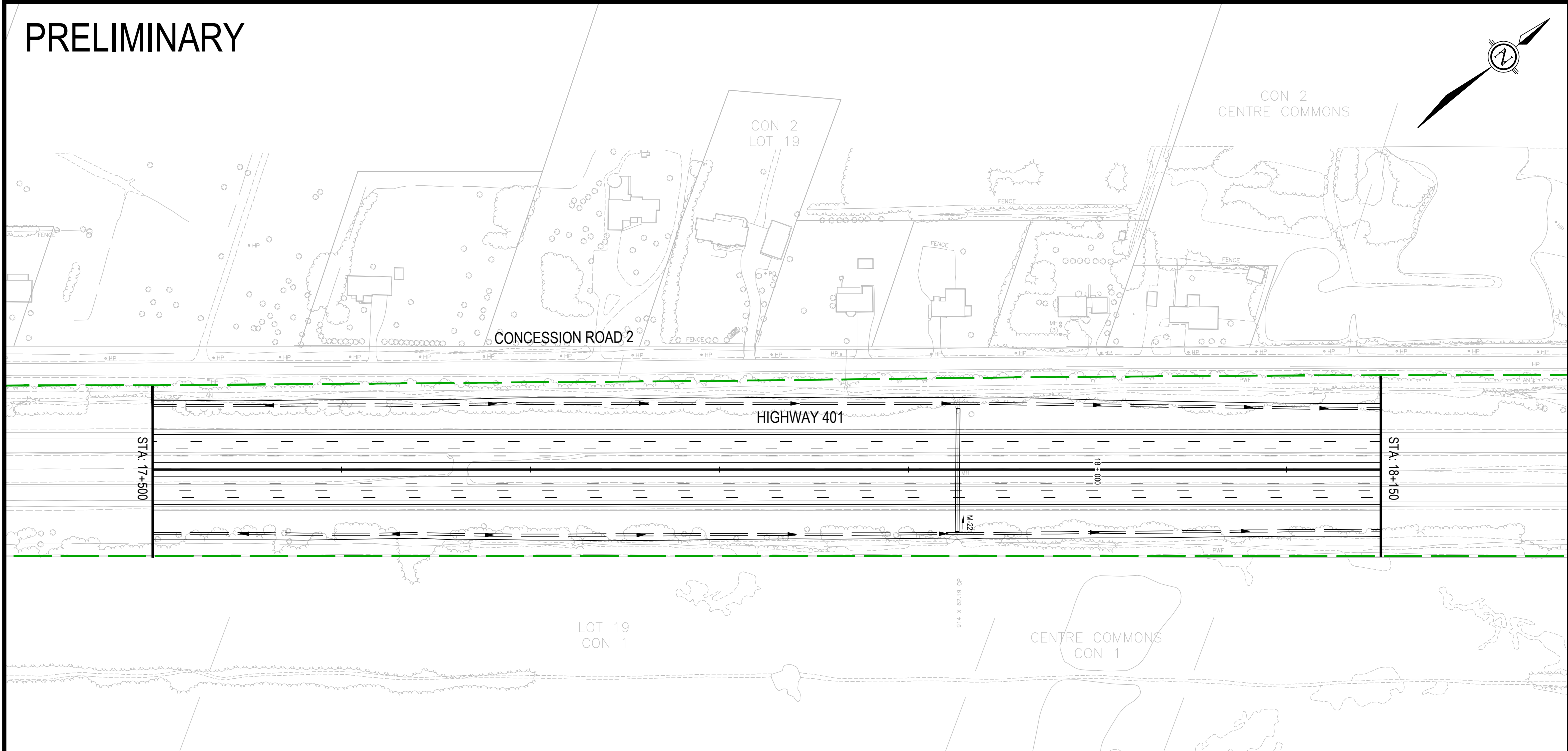



HIGHWAY 401
RECOMMENDED PLAN
STATION 16+850 TO STATION 17+500



SCALE
PLATE
11

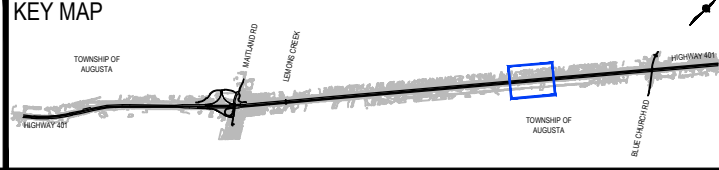
PRELIMINARY



LEGEND	
EXISTING HIGHWAY 401 RIGHT-OF-WAY	
EXISTING PROPERTY LINE	
PROPOSED RIGHT-OF-WAY	
ADDITIONAL MTO RIGHT-OF-WAY AREA	
PROPOSED DITCH	
GRADING LIMITS	



HIGHWAY 401 IMPROVEMENTS
FROM 1 KM EAST OF HIGHWAY 16 TO
3.3 KM WEST OF MAITLAND ROAD
AGREEMENT # 4019-E-0010



HIGHWAY 401
RECOMMENDED PLAN
STATION 17+500 TO STATION 18+150

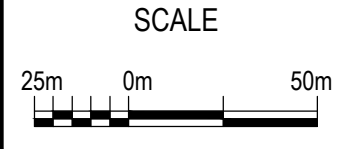



PLATE
12

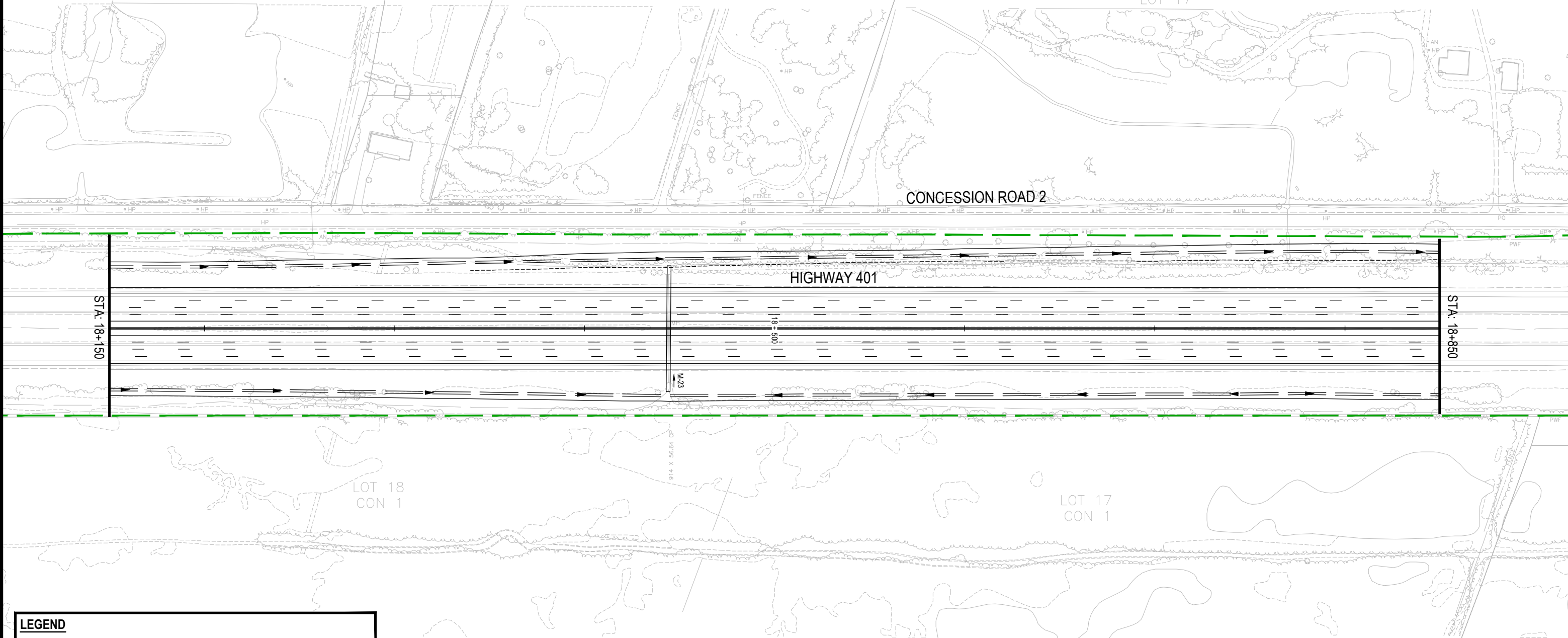
PRELIMINARY



CON 2
COMMONS

CON 2
LOT 18

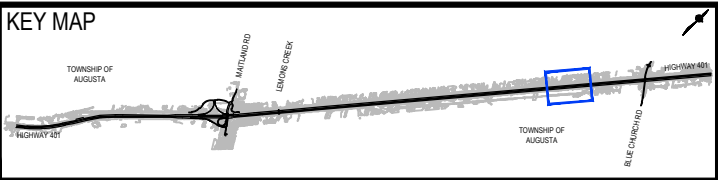
CON 2
LOT 17



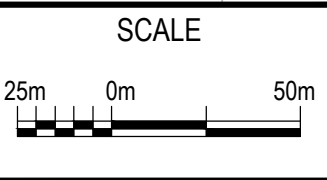
LEGEND	
EXISTING HIGHWAY 401 RIGHT-OF-WAY	
EXISTING PROPERTY LINE	
PROPOSED RIGHT-OF-WAY	
ADDITIONAL MTO RIGHT-OF-WAY AREA	
PROPOSED DITCH	
GRADING LIMITS	



HIGHWAY 401 IMPROVEMENTS
FROM 1 KM EAST OF HIGHWAY 16 TO
3.3 KM WEST OF MAITLAND ROAD
AGREEMENT # 4019-E-0010

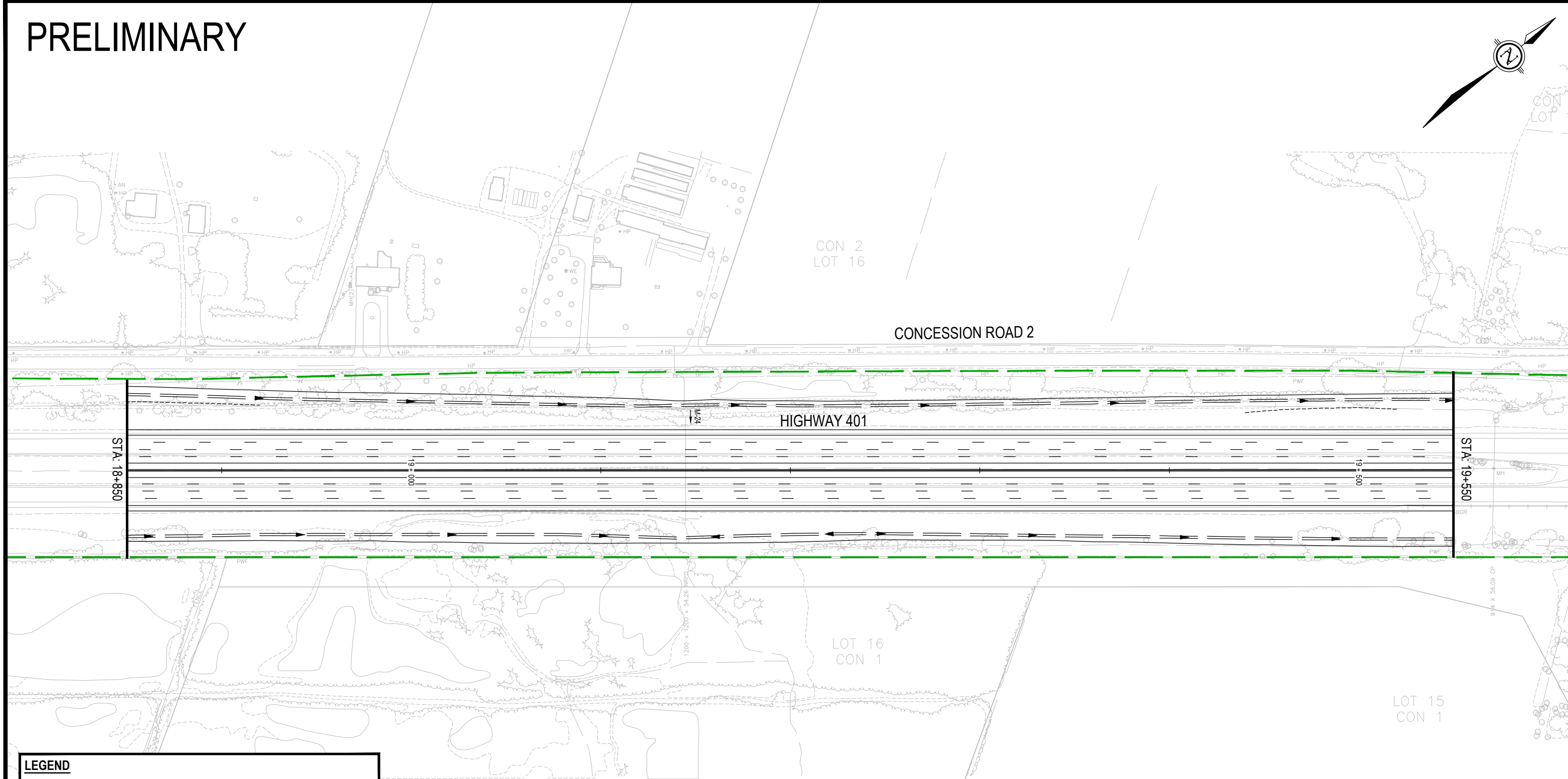



HIGHWAY 401
RECOMMENDED PLAN
STATION 18+150 TO STATION 18+850



SCALE
PLATE
13

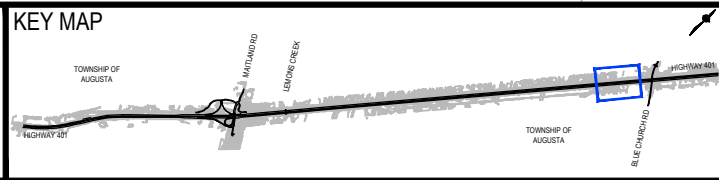
PRELIMINARY



LEGEND	
EXISTING HIGHWAY 401 RIGHT-OF-WAY	
EXISTING PROPERTY LINE	
PROPOSED RIGHT-OF-WAY	
ADDITIONAL MTO RIGHT-OF-WAY AREA	
PROPOSED DITCH	
GRADING LIMITS	



HIGHWAY 401 IMPROVEMENTS
FROM 1 KM EAST OF HIGHWAY 16 TO
3.3 KM WEST OF MAITLAND ROAD
AGREEMENT # 4019-E-0010



HIGHWAY 401
RECOMMENDED PLAN
STATION 18+850 TO STATION 19+550

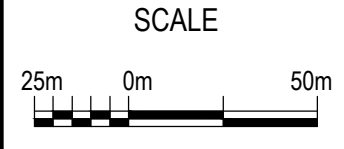
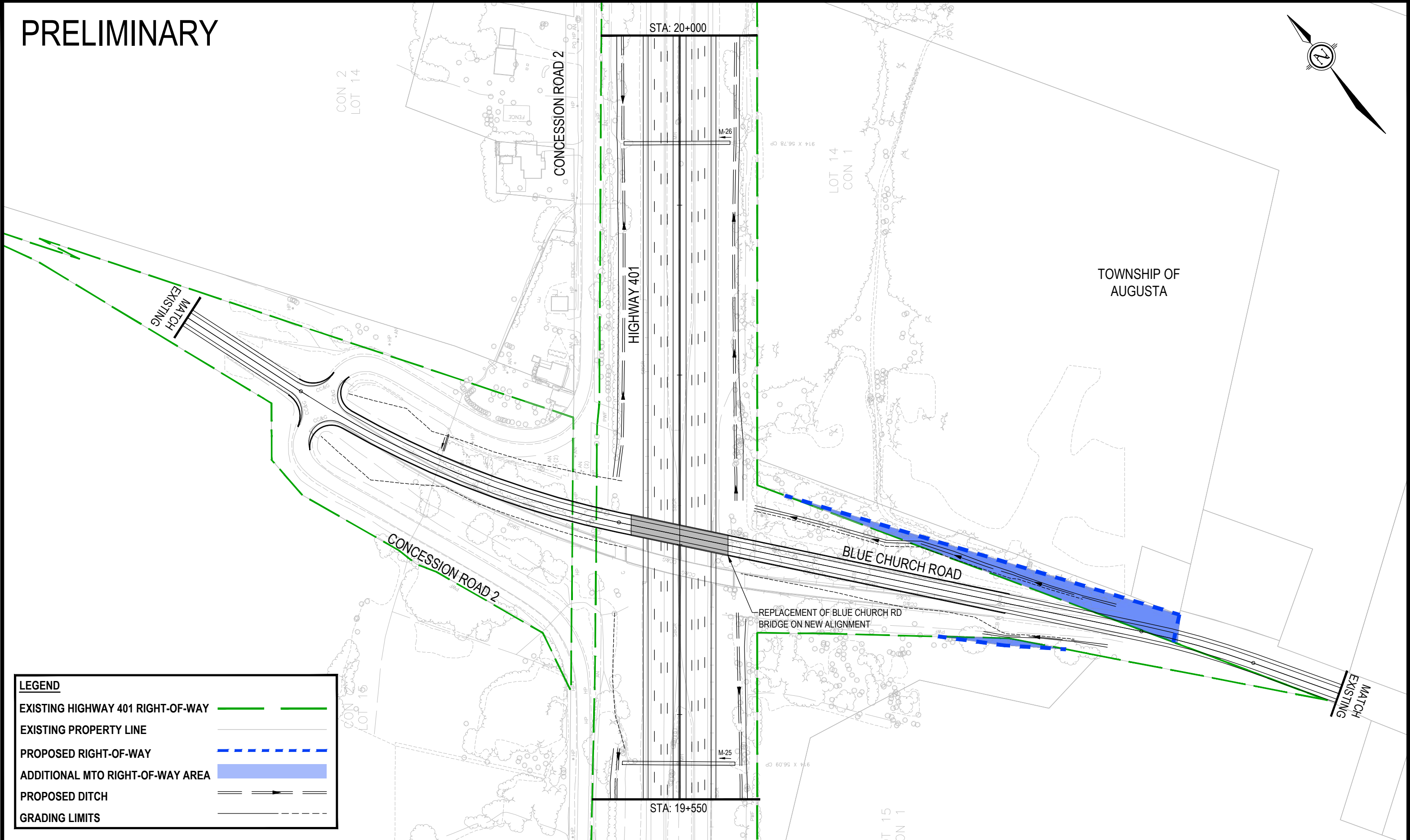



PLATE
14

PRELIMINARY



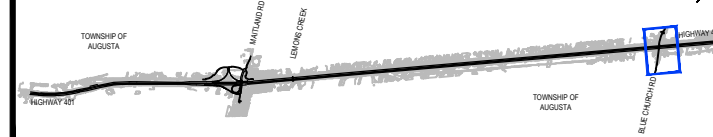
LEGEND

- EXISTING HIGHWAY 401 RIGHT-OF-WAY
- EXISTING PROPERTY LINE
- PROPOSED RIGHT-OF-WAY
- ADDITIONAL MTO RIGHT-OF-WAY AREA
- PROPOSED DITCH
- GRADING LIMITS



HIGHWAY 401 IMPROVEMENTS
FROM 1 KM EAST OF HIGHWAY 16 TO
3.3 KM WEST OF MAITLAND ROAD
AGREEMENT # 4019-E-0010

KEY MAP



HIGHWAY 401
RECOMMENDED PLAN
STATION 19+550 TO STATION 20+000

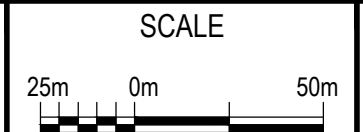
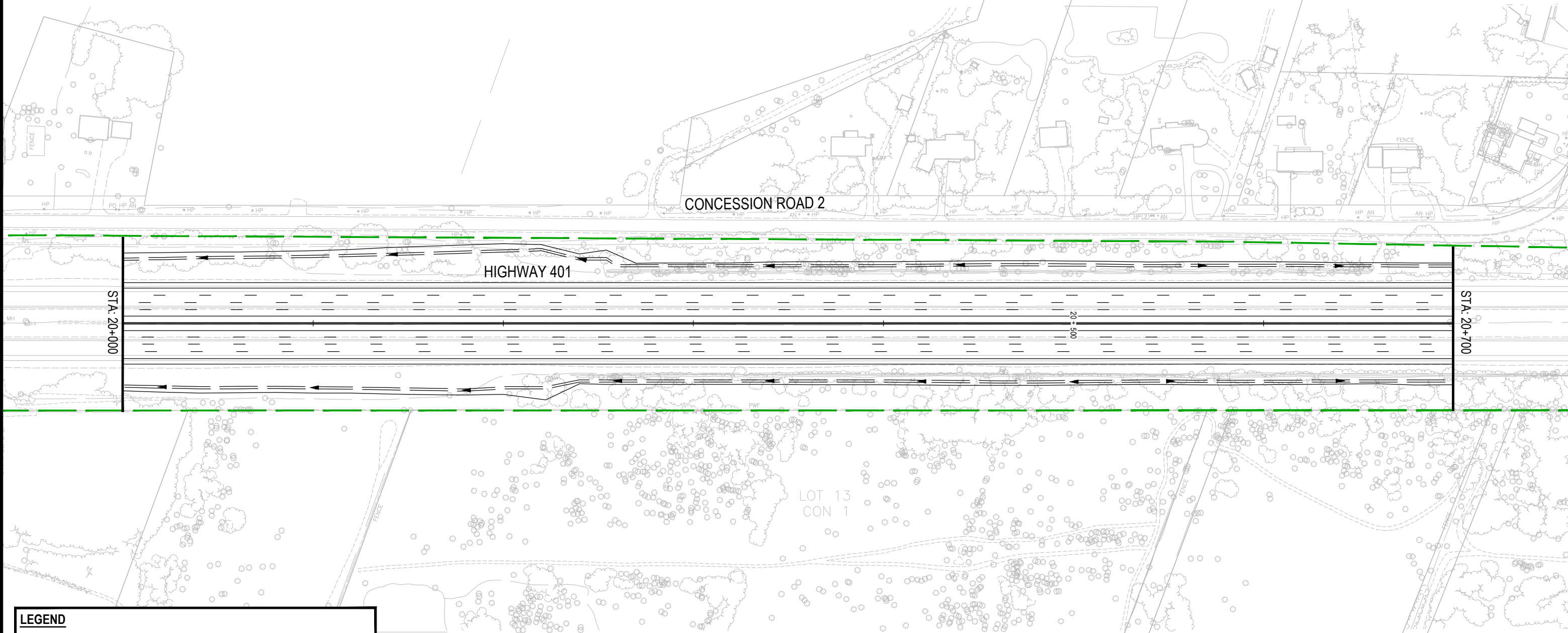



PLATE
15

PRELIMINARY

CON 2
LOT 14

CON 2
LOT 13



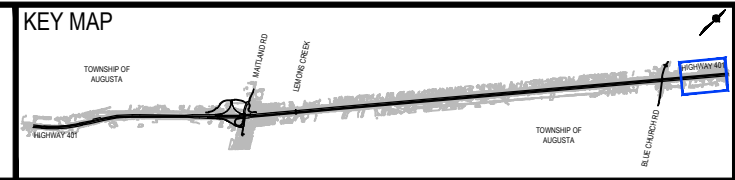
LEGEND

- EXISTING HIGHWAY 401 RIGHT-OF-WAY
- EXISTING PROPERTY LINE
- PROPOSED RIGHT-OF-WAY
- ADDITIONAL MTO RIGHT-OF-WAY AREA
- PROPOSED DITCH
- GRADING LIMITS

TOWNSHIP OF
AUGUSTA



HIGHWAY 401 IMPROVEMENTS
FROM 1 KM EAST OF HIGHWAY 16 TO
3.3 KM WEST OF MAITLAND ROAD
AGREEMENT # 4019-E-0010



HIGHWAY 401
RECOMMENDED PLAN
STATION 20+000 TO STATION 20+700

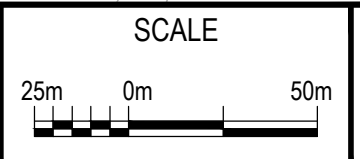
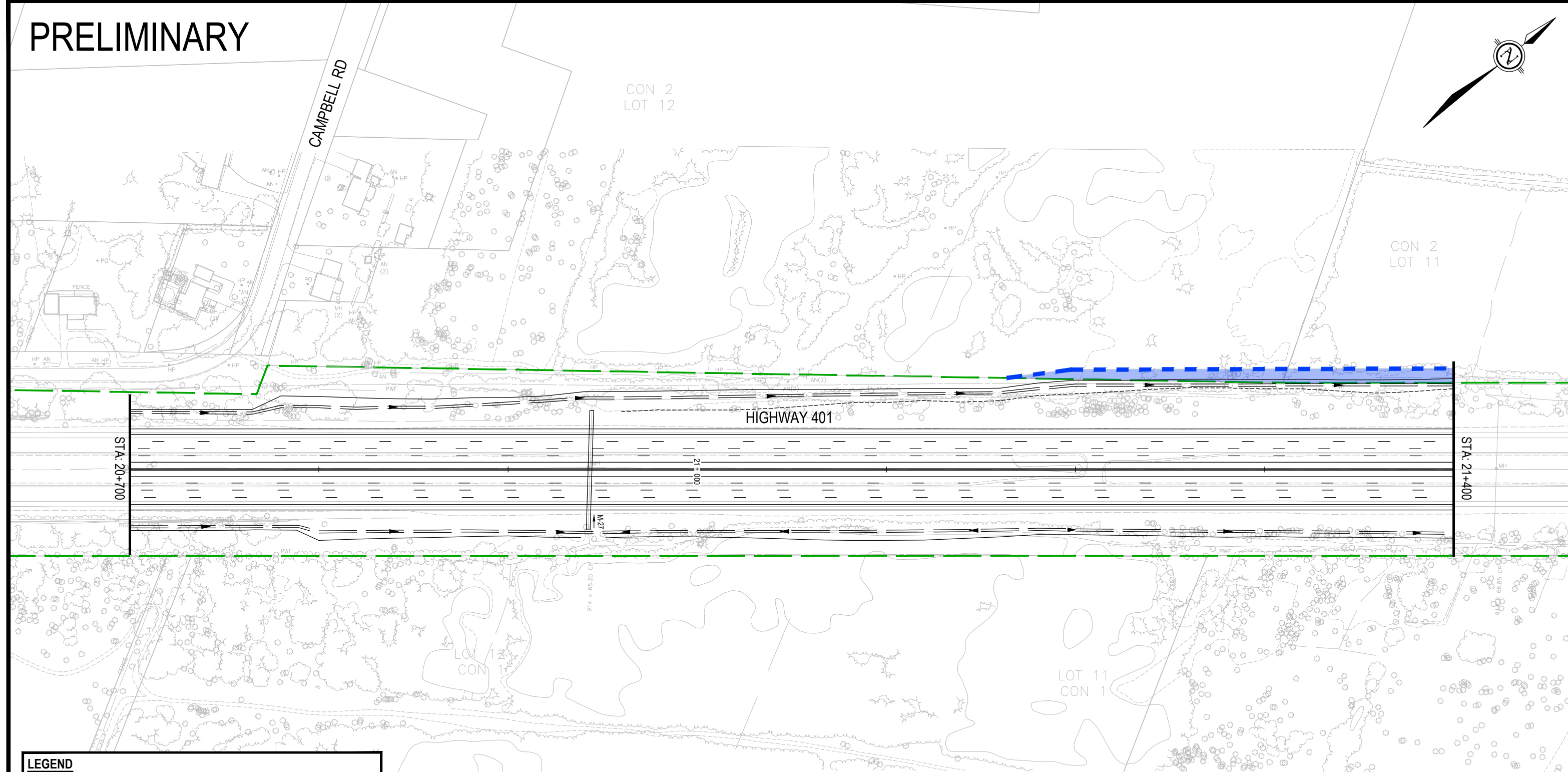



PLATE
16

PRELIMINARY

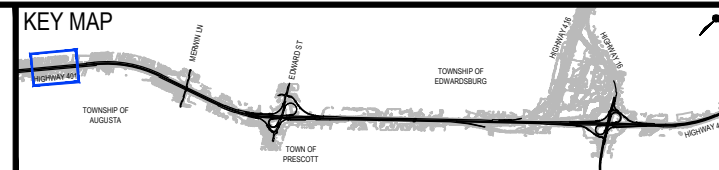


LEGEND	
EXISTING HIGHWAY 401 RIGHT-OF-WAY	
EXISTING PROPERTY LINE	
PROPOSED RIGHT-OF-WAY	
ADDITIONAL MTO RIGHT-OF-WAY AREA	
PROPOSED DITCH	
GRADING LIMITS	

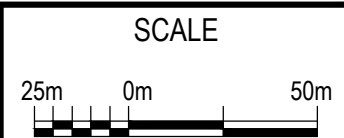
TOWNSHIP OF
AUGUSTA



HIGHWAY 401 IMPROVEMENTS
FROM 1 KM EAST OF HIGHWAY 16 TO
3.3 KM WEST OF MAITLAND ROAD
AGREEMENT # 4019-E-0010

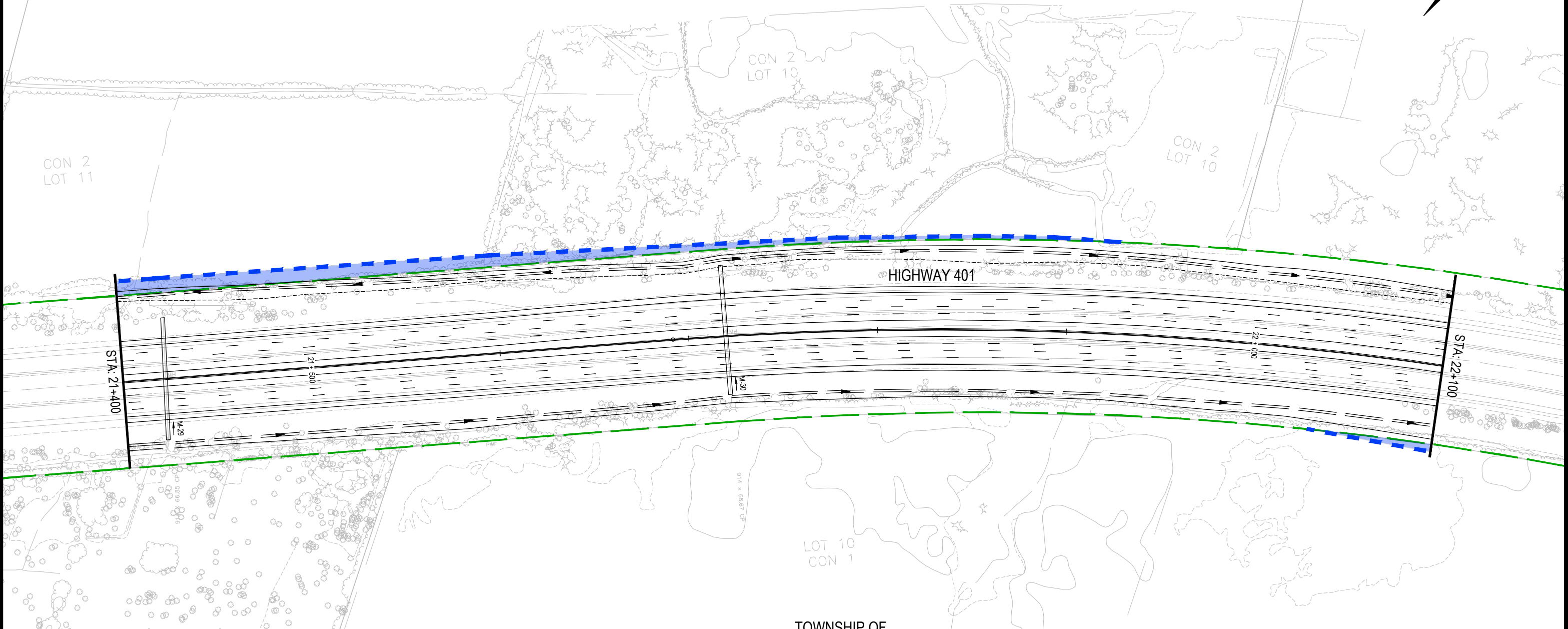



HIGHWAY 401
RECOMMENDED PLAN
STATION 20+700 TO STATION 21+400



SCALE
PLATE
17

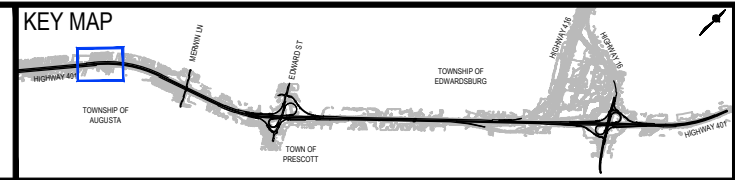
PRELIMINARY



LEGEND	
EXISTING HIGHWAY 401 RIGHT-OF-WAY	
EXISTING PROPERTY LINE	
PROPOSED RIGHT-OF-WAY	
ADDITIONAL MTO RIGHT-OF-WAY AREA	
PROPOSED DITCH	
GRADING LIMITS	



HIGHWAY 401 IMPROVEMENTS
FROM 1 KM EAST OF HIGHWAY 16 TO
3.3 KM WEST OF MAITLAND ROAD
AGREEMENT # 4019-E-0010



HIGHWAY 401
RECOMMENDED PLAN
STATION 21+400 TO STATION 22+100

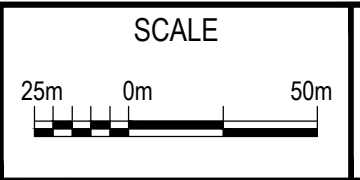
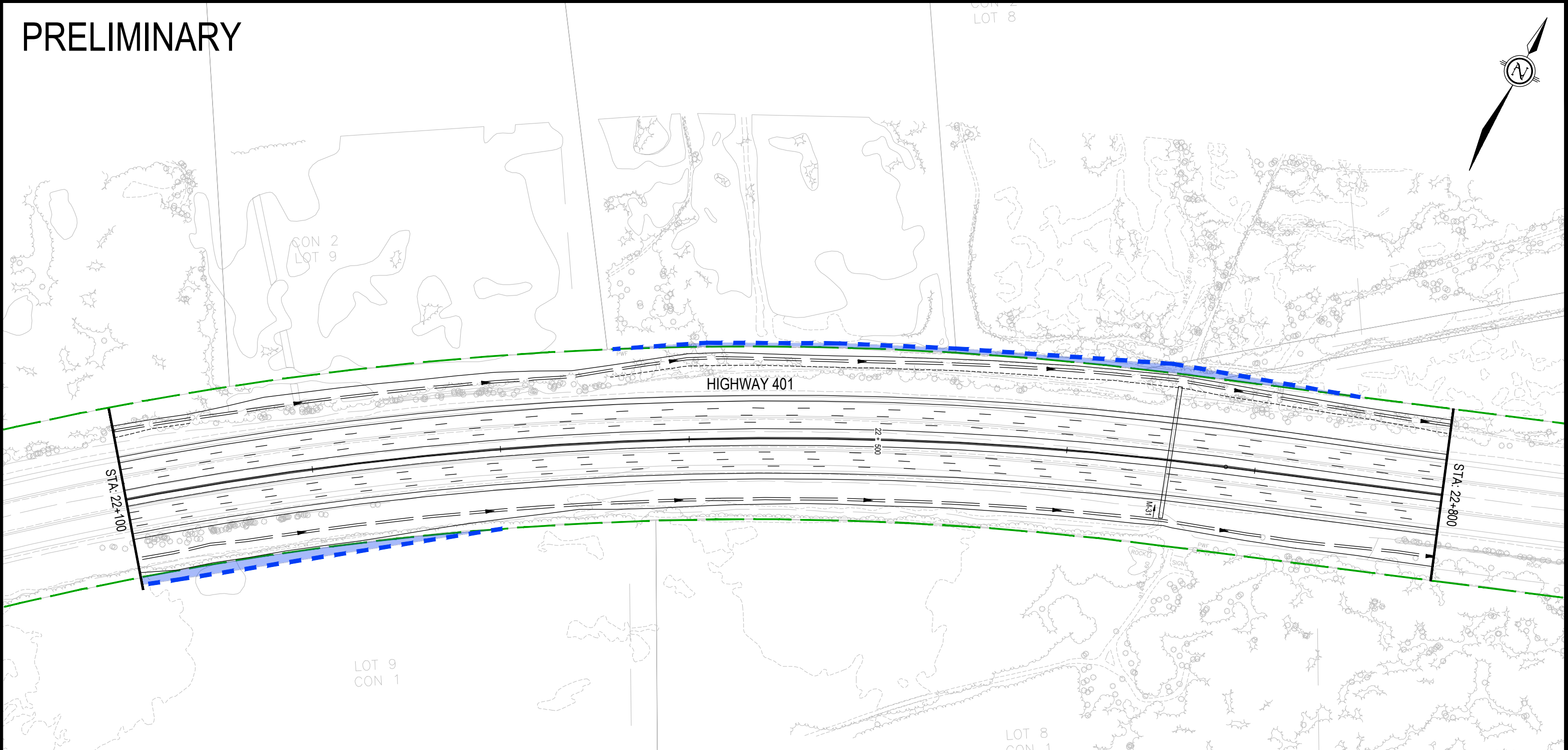



PLATE
18

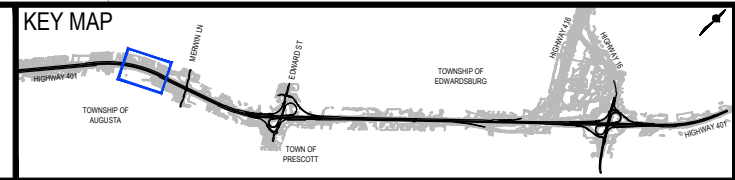
PRELIMINARY



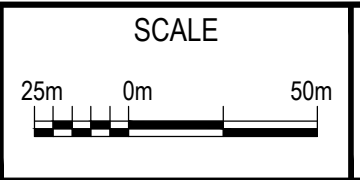
LEGEND	
EXISTING HIGHWAY 401 RIGHT-OF-WAY	
EXISTING PROPERTY LINE	
PROPOSED RIGHT-OF-WAY	
ADDITIONAL MTO RIGHT-OF-WAY AREA	
PROPOSED DITCH	
GRADING LIMITS	

AECOM
Ontario **Ministry of Transportation**

HIGHWAY 401 IMPROVEMENTS
FROM 1 KM EAST OF HIGHWAY 16 TO
3.3 KM WEST OF MAITLAND ROAD
AGREEMENT # 4019-E-0010

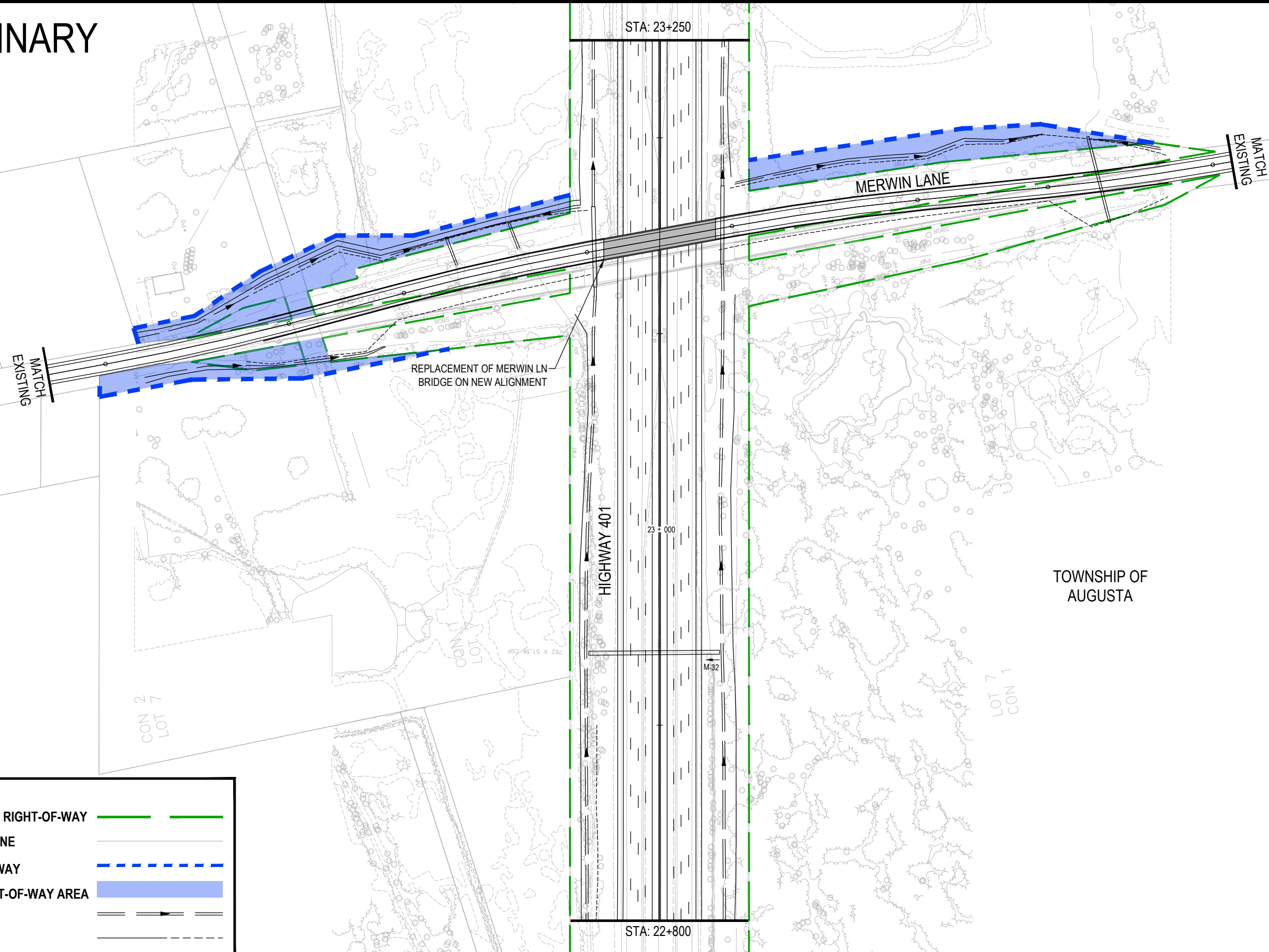



HIGHWAY 401
RECOMMENDED PLAN
STATION 22+100 TO STATION 22+800



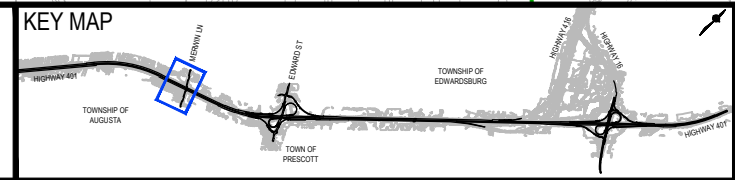
SCALE
PLATE
19

PRELIMINARY



LEGEND	
EXISTING HIGHWAY 401 RIGHT-OF-WAY	
EXISTING PROPERTY LINE	
PROPOSED RIGHT-OF-WAY	
ADDITIONAL MTO RIGHT-OF-WAY AREA	
PROPOSED DITCH	
GRADING LIMITS	

HIGHWAY 401 IMPROVEMENTS
FROM 1 KM EAST OF HIGHWAY 16 TO
3.3 KM WEST OF MAITLAND ROAD
AGREEMENT # 4019-E-0010



HIGHWAY 401
RECOMMENDED PLAN
STATION 22+800 TO STATION 23+250

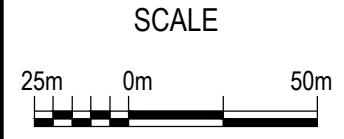



PLATE
20



PRELIMINARY



TOWN OF
PRESCOTT

CON 1
LOT 5

CON 1
LOT 6

LOT 5

HIGHWAY 401

STA: 23+250

STA: 23+850

TOWNSHIP OF
AUGUSTA

LOT 6
CON 1

LOT 5
CON 1

LOT 5

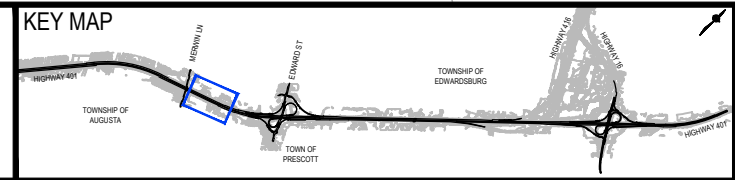
REGISTERED
PLAN No. 19

LEGEND

- EXISTING HIGHWAY 401 RIGHT-OF-WAY
- EXISTING PROPERTY LINE
- PROPOSED RIGHT-OF-WAY
- ADDITIONAL MTO RIGHT-OF-WAY AREA
- PROPOSED DITCH
- GRADING LIMITS



HIGHWAY 401 IMPROVEMENTS
FROM 1 KM EAST OF HIGHWAY 16 TO
3.3 KM WEST OF MAITLAND ROAD
AGREEMENT # 4019-E-0010



HIGHWAY 401
RECOMMENDED PLAN
STATION 23+250 TO STATION 23+850

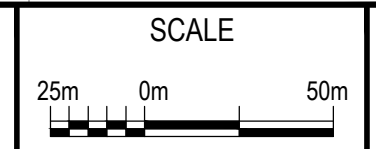
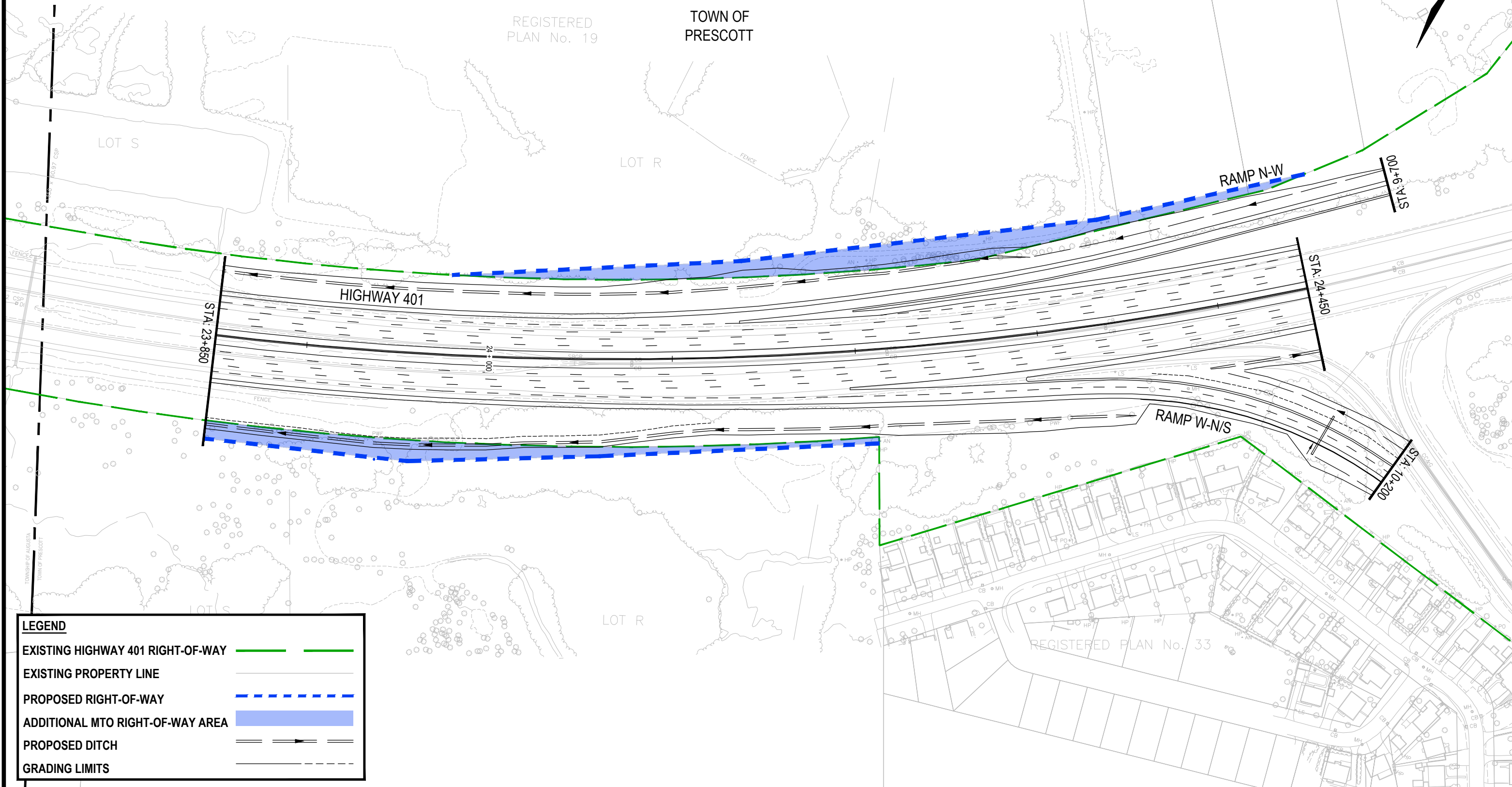


PLATE
21

PRELIMINARY



REGISTERED
PLAN No. 19
TOWN OF
PRESCOTT




LEGEND

- EXISTING HIGHWAY 401 RIGHT-OF-WAY
- EXISTING PROPERTY LINE
- PROPOSED RIGHT-OF-WAY
- ADDITIONAL MTO RIGHT-OF-WAY AREA
- PROPOSED DITCH
- GRADING LIMITS



HIGHWAY 401 IMPROVEMENTS
FROM 1 KM EAST OF HIGHWAY 16 TO
3.3 KM WEST OF MAITLAND ROAD
AGREEMENT # 4019-E-0010

KEY MAP



HIGHWAY 401
RECOMMENDED PLAN
STATION 23+850 TO STATION 24+450

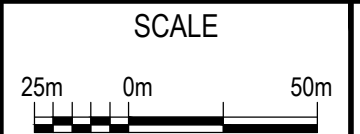
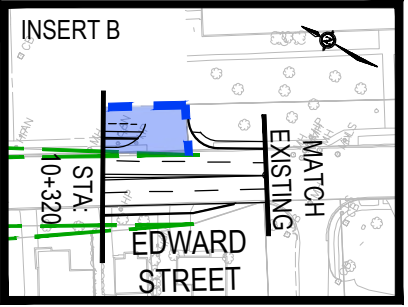
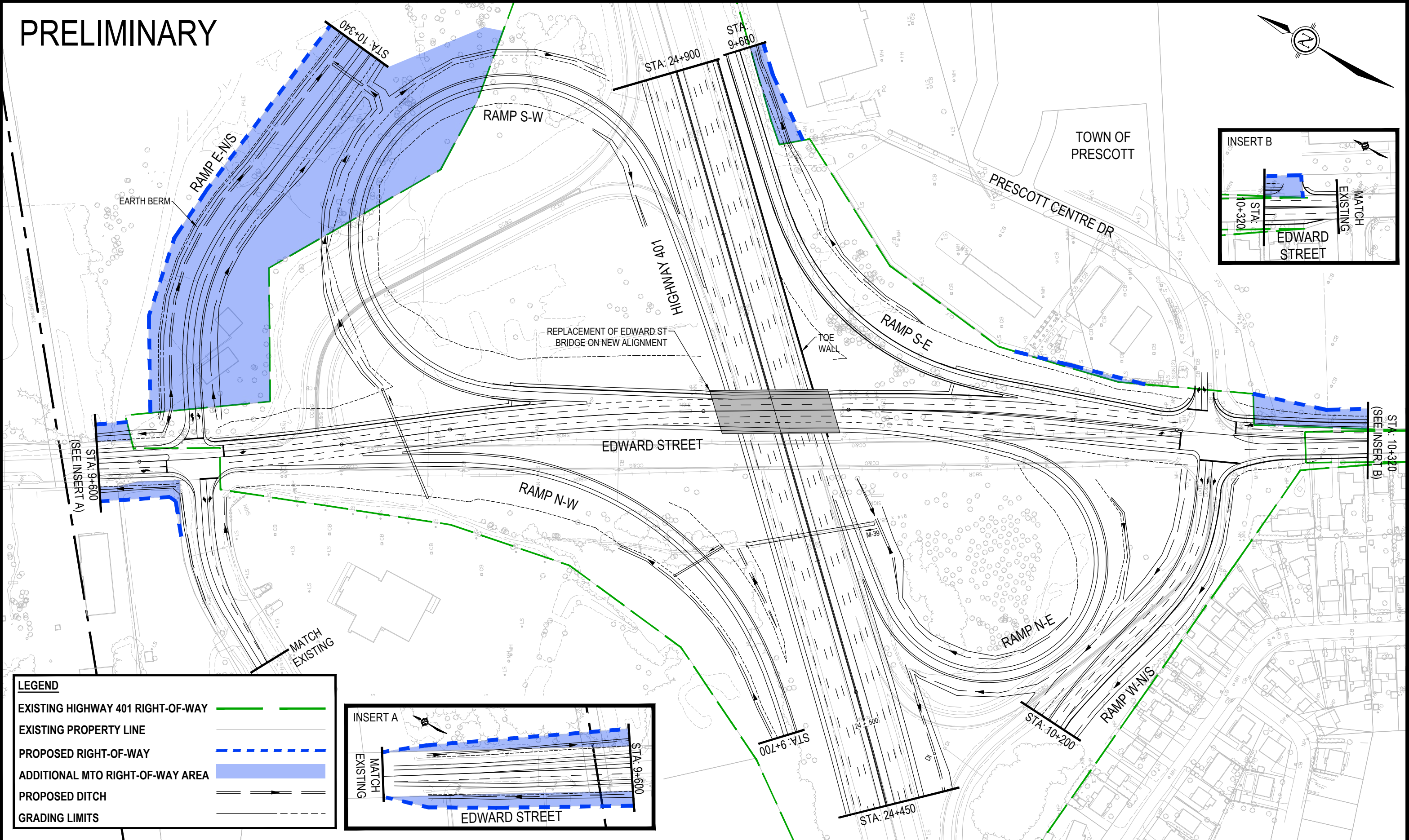




PLATE
22

PRELIMINARY




LEGEND

- EXISTING HIGHWAY 401 RIGHT-OF-WAY (Green dashed line)
- EXISTING PROPERTY LINE (Thin solid line)
- PROPOSED RIGHT-OF-WAY (Blue dashed line)
- ADDITIONAL MTO RIGHT-OF-WAY AREA (Blue shaded area)
- PROPOSED DITCH (Double line with arrows)
- GRADING LIMITS (Dashed line with 'LS' and 'CB' markers)



HIGHWAY 401 IMPROVEMENTS
FROM 1 KM EAST OF HIGHWAY 16 TO
3.3 KM WEST OF MAITLAND ROAD
AGREEMENT # 4019-E-0010



HIGHWAY 401
RECOMMENDED PLAN
STATION 24+450 TO STATION 24+900

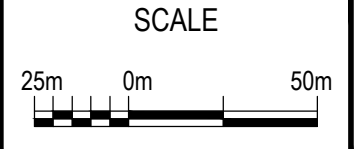
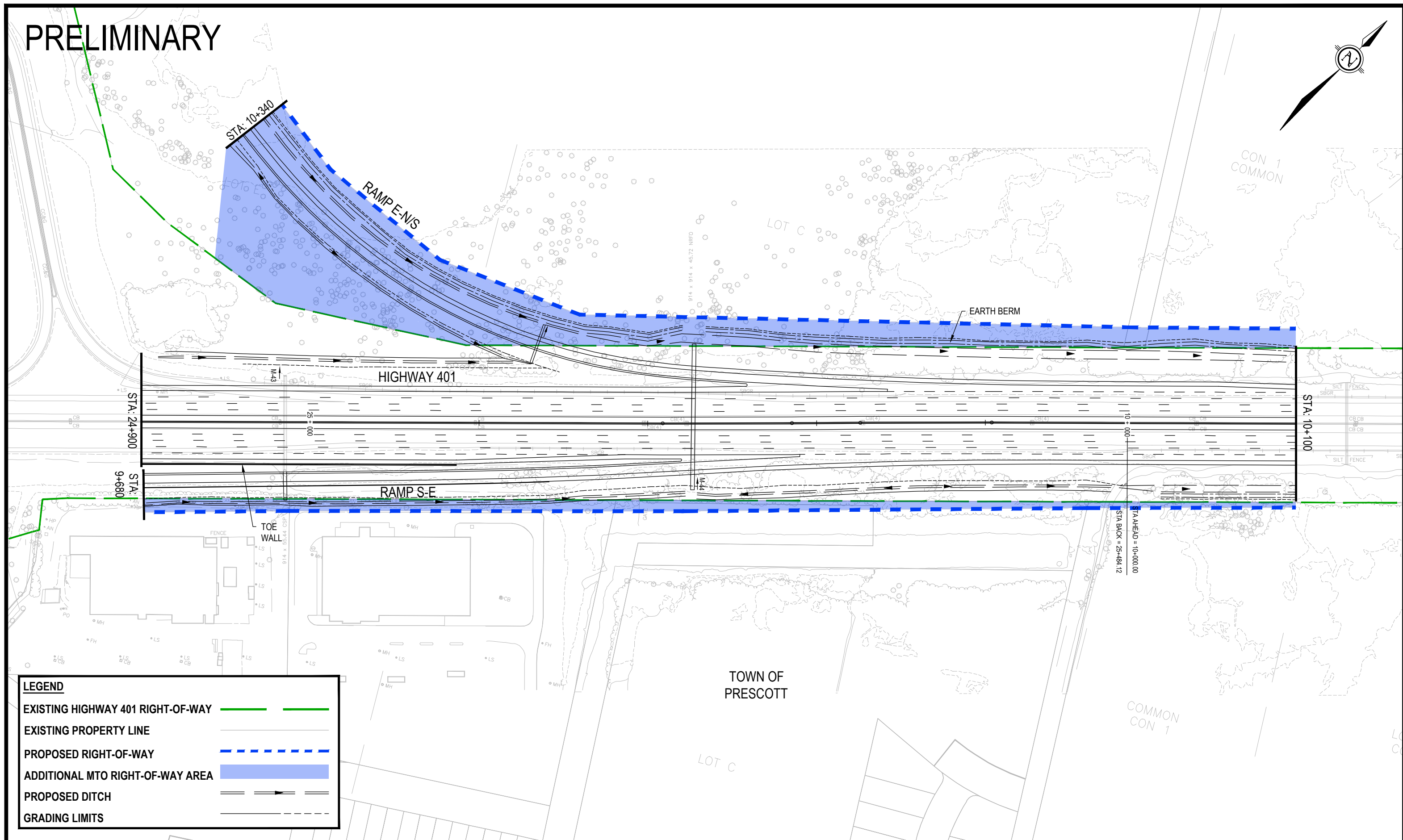



PLATE
23

PRELIMINARY




LEGEND

- EXISTING HIGHWAY 401 RIGHT-OF-WAY
- EXISTING PROPERTY LINE
- PROPOSED RIGHT-OF-WAY
- ADDITIONAL MTO RIGHT-OF-WAY AREA
- PROPOSED DITCH
- GRADING LIMITS

Ontario Ministry of Transportation

HIGHWAY 401 IMPROVEMENTS
FROM 1 KM EAST OF HIGHWAY 16 TO
3.3 KM WEST OF MAITLAND ROAD
AGREEMENT # 4019-E-0010

KEY MAP



HIGHWAY 401
RECOMMENDED PLAN
STATION 24+900 TO STATION 10+100

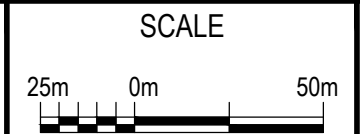
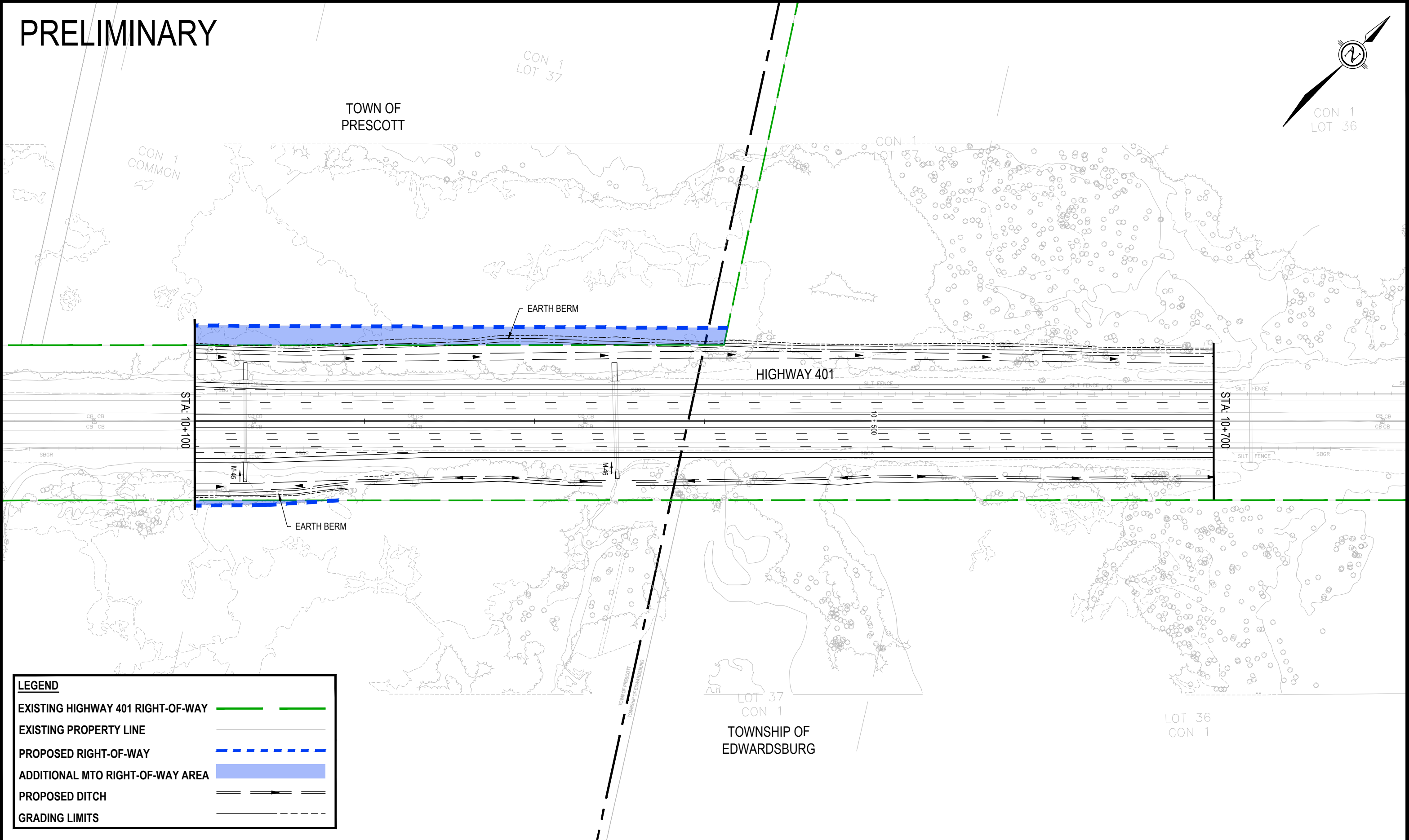



PLATE
24

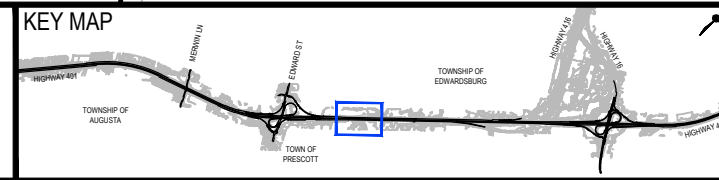
PRELIMINARY



LEGEND

- EXISTING HIGHWAY 401 RIGHT-OF-WAY
- EXISTING PROPERTY LINE
- PROPOSED RIGHT-OF-WAY
- ADDITIONAL MTO RIGHT-OF-WAY AREA
- PROPOSED DITCH
- GRADING LIMITS

HIGHWAY 401 IMPROVEMENTS
 FROM 1 KM EAST OF HIGHWAY 16 TO
 3.3 KM WEST OF MAITLAND ROAD
 AGREEMENT # 4019-E-0010



HIGHWAY 401
 RECOMMENDED PLAN
 STATION 10+100 TO STATION 10+700

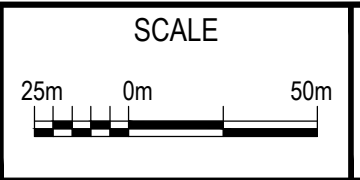



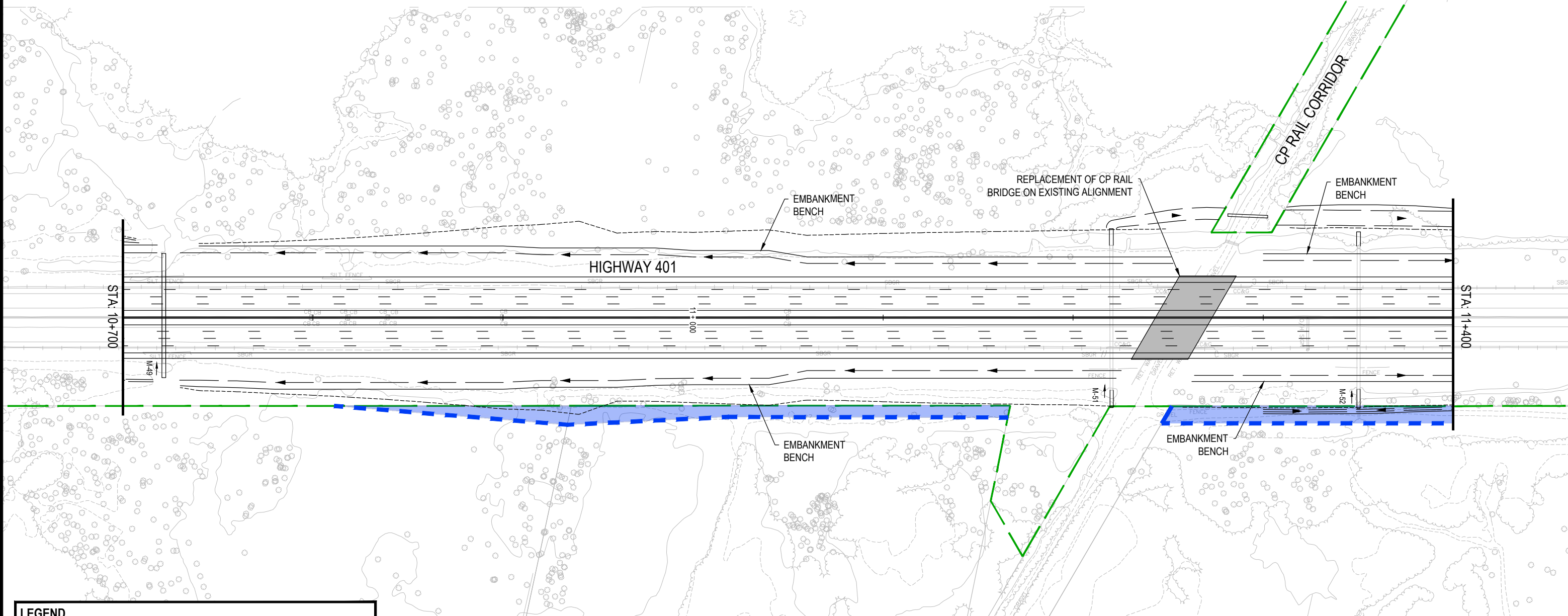
PLATE
25

PRELIMINARY



CON 1
LOT 36

CON 1
LOT 35



LEGEND	
EXISTING HIGHWAY 401 RIGHT-OF-WAY	
EXISTING PROPERTY LINE	
PROPOSED RIGHT-OF-WAY	
ADDITIONAL MTO RIGHT-OF-WAY AREA	
PROPOSED DITCH	
GRADING LIMITS	

LOT 35
CON 1

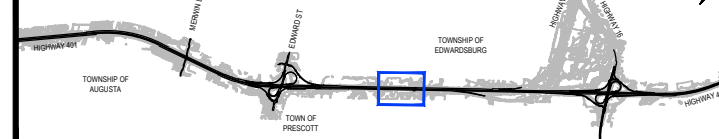
TOWNSHIP OF
EDWARDSBURG

LOT 35
CON 1



HIGHWAY 401 IMPROVEMENTS
FROM 1 KM EAST OF HIGHWAY 16 TO
3.3 KM WEST OF MAITLAND ROAD
AGREEMENT # 4019-E-0010

KEY MAP



HIGHWAY 401
RECOMMENDED PLAN
STATION 10+700 TO STATION 11+400

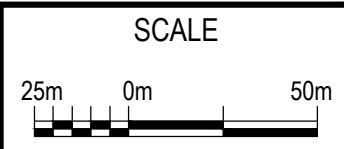
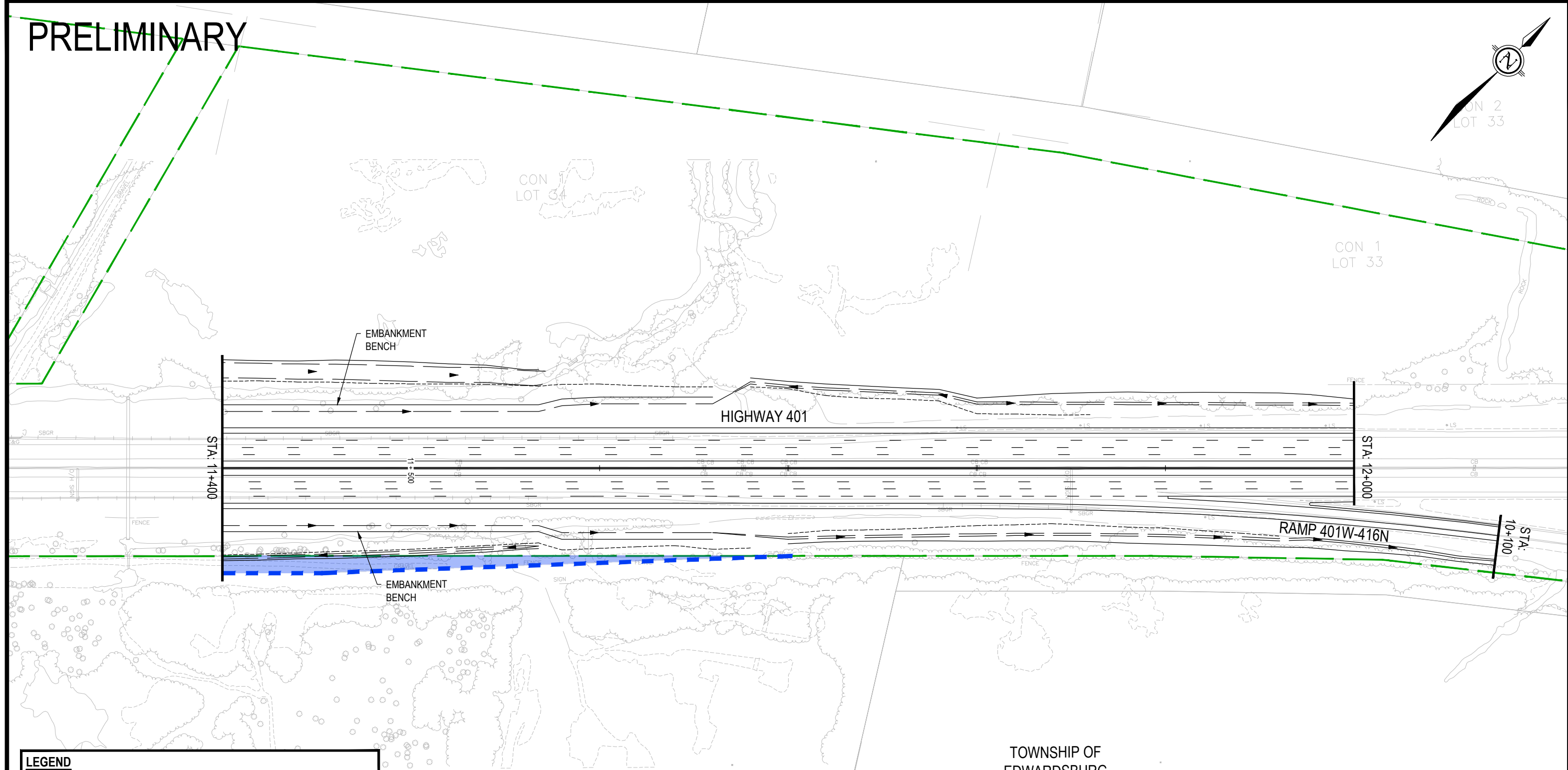
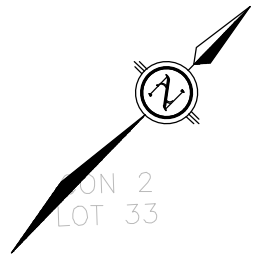


PLATE
26

PRELIMINARY




LEGEND

- EXISTING HIGHWAY 401 RIGHT-OF-WAY
- EXISTING PROPERTY LINE
- PROPOSED RIGHT-OF-WAY
- ADDITIONAL MTO RIGHT-OF-WAY AREA
- PROPOSED DITCH
- GRADING LIMITS

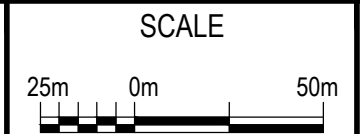


HIGHWAY 401 IMPROVEMENTS
FROM 1 KM EAST OF HIGHWAY 16 TO
3.3 KM WEST OF MAITLAND ROAD
AGREEMENT # 4019-E-0010

KEY MAP



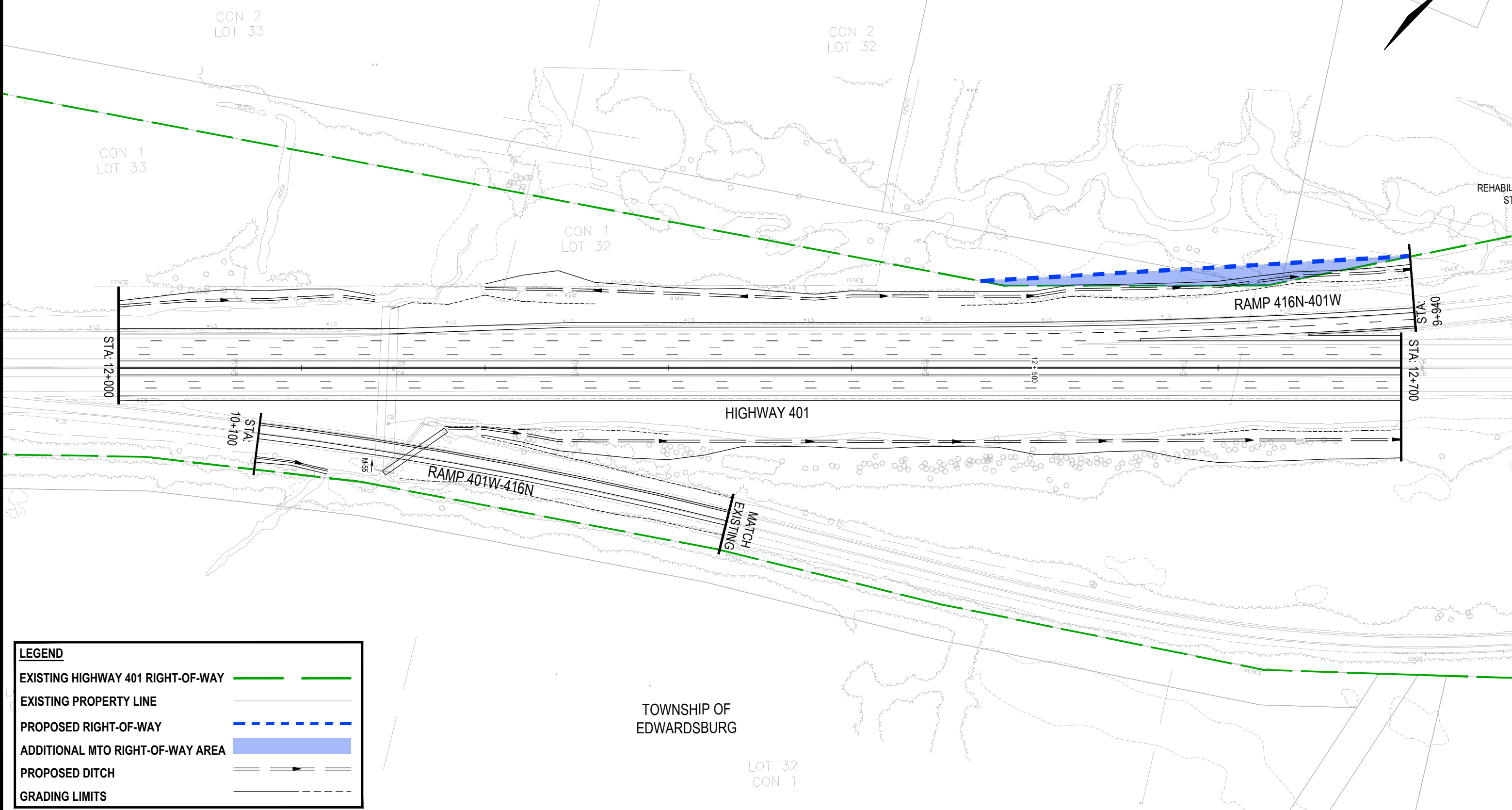

HIGHWAY 401
RECOMMENDED PLAN
STATION 11+400 TO STATION 12+000



PLATE

27

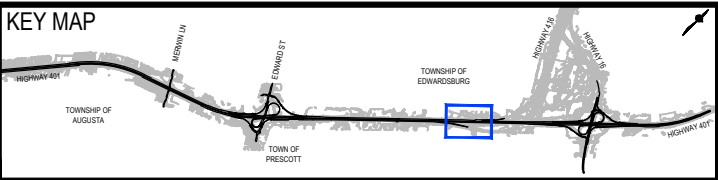
PRELIMINARY



LEGEND	
EXISTING HIGHWAY 401 RIGHT-OF-WAY	
EXISTING PROPERTY LINE	
PROPOSED RIGHT-OF-WAY	
ADDITIONAL MTO RIGHT-OF-WAY AREA	
PROPOSED DITCH	
GRADING LIMITS	



HIGHWAY 401 IMPROVEMENTS
 FROM 1 KM EAST OF HIGHWAY 16 TO
 3.3 KM WEST OF MAITLAND ROAD
 AGREEMENT # 4019-E-0010



HIGHWAY 401
 RECOMMENDED PLAN
 STATION 12+000 TO STATION 12+700

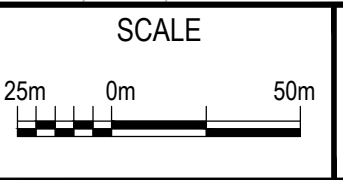


PLATE
28

PRELIMINARY



CON 2
LOT 31

CON 1
LOT 30

CON 1
LOT 30

LOT 30
CON 1

LOT 31
CON 1

REHABILITATION OF EXISTING
CEDAR GROVE RD BRIDGE

REHABILITATION OF EXISTING
STRUCTURAL CULVERT

CEDAR GROVE RD

REHABILITATION OF EXISTING
RAMP 401W-416N BRIDGE

RAMP 416N-401W

HIGHWAY 401

REHABILITATION OF EXISTING
STRUCTURAL CULVERTS

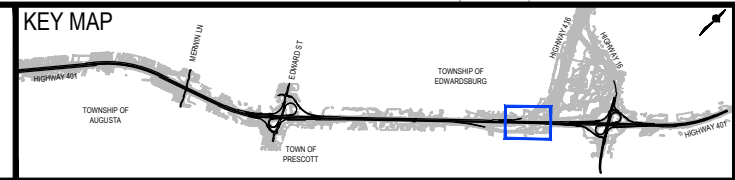
RAMP 401W-416N

TOWNSHIP OF
EDWARDSBURG

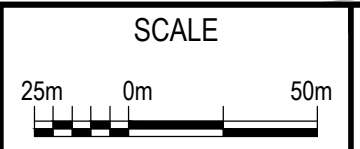
LEGEND

- EXISTING HIGHWAY 401 RIGHT-OF-WAY
- EXISTING PROPERTY LINE
- PROPOSED RIGHT-OF-WAY
- ADDITIONAL MTO RIGHT-OF-WAY AREA
- PROPOSED DITCH
- GRADING LIMITS

HIGHWAY 401 IMPROVEMENTS
FROM 1 KM EAST OF HIGHWAY 16 TO
3.3 KM WEST OF MAITLAND ROAD
AGREEMENT # 4019-E-0010



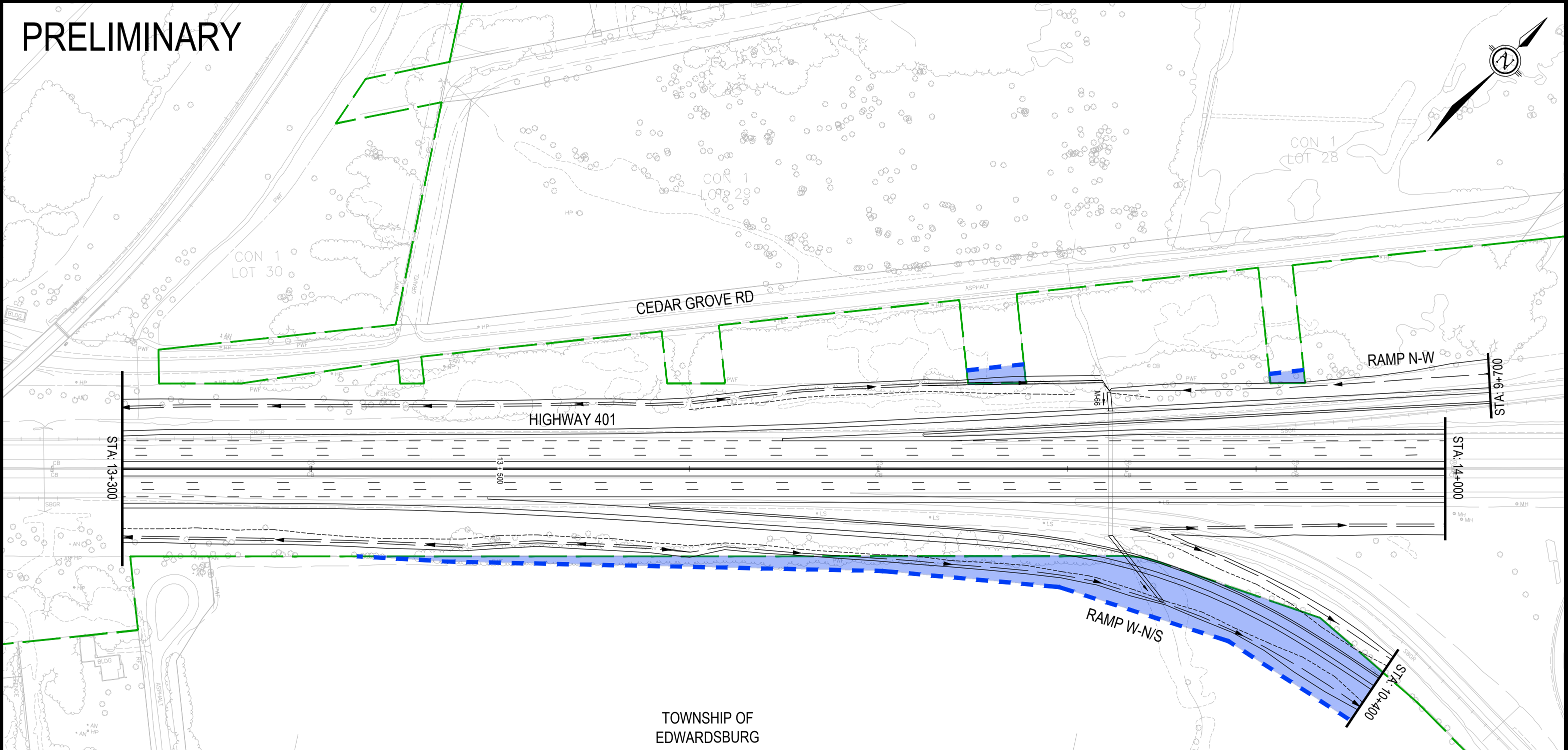
HIGHWAY 401
RECOMMENDED PLAN
STATION 12+700 TO STATION 13+300



SCALE
PLATE
29



PRELIMINARY



LEGEND	
EXISTING HIGHWAY 401 RIGHT-OF-WAY	
EXISTING PROPERTY LINE	
PROPOSED RIGHT-OF-WAY	
ADDITIONAL MTO RIGHT-OF-WAY AREA	
PROPOSED DITCH	
GRADING LIMITS	

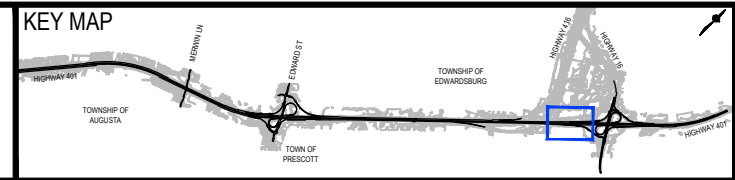
TOWNSHIP OF EDWARDSBURG

LOT 29
CON 1

LOT 28
CON 1



HIGHWAY 401 IMPROVEMENTS
FROM 1 KM EAST OF HIGHWAY 16 TO
3.3 KM WEST OF MAITLAND ROAD
AGREEMENT # 4019-E-0010



HIGHWAY 401
RECOMMENDED PLAN
STATION 13+300 TO STATION 14+000

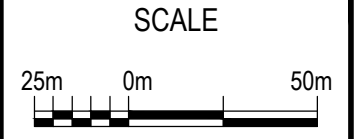

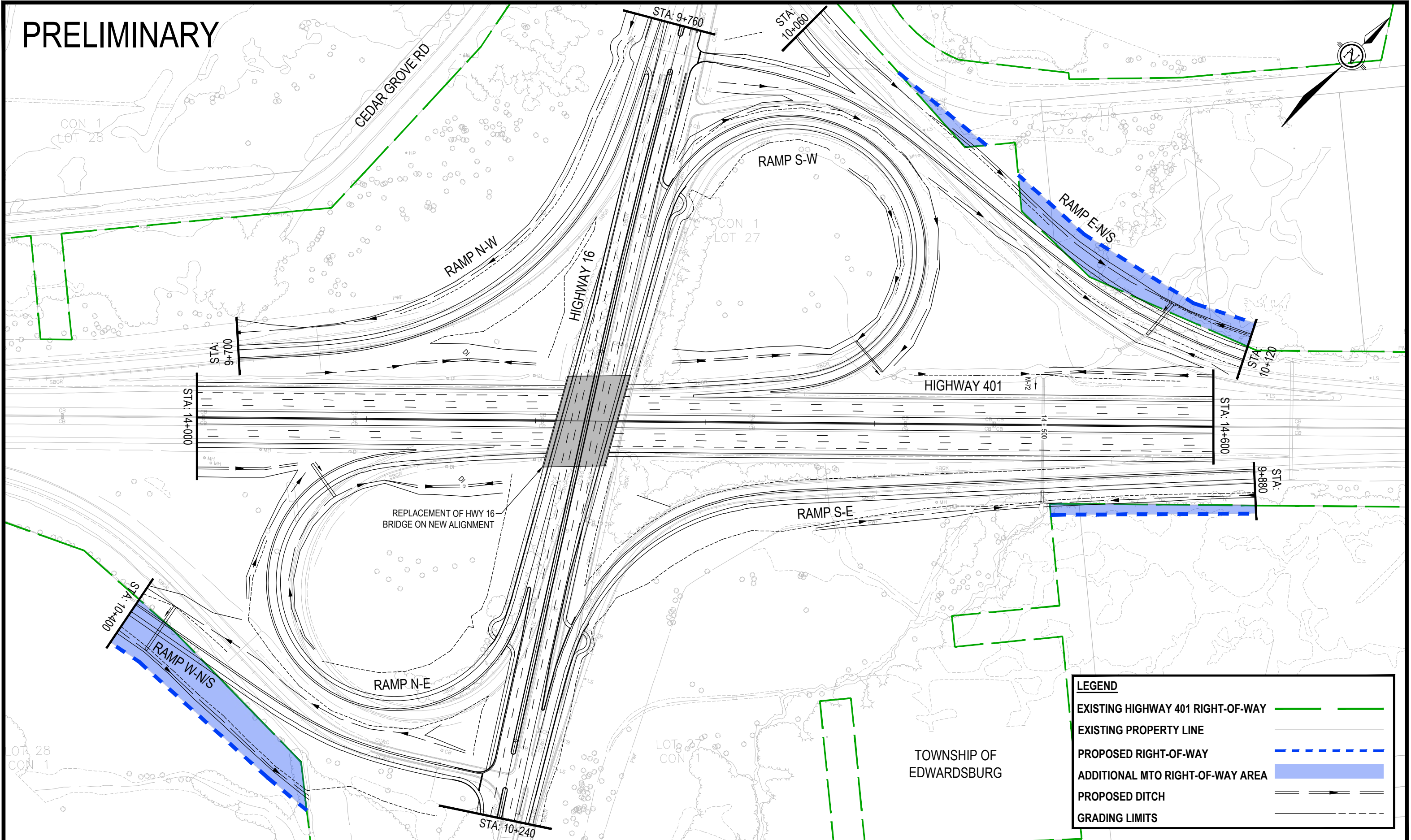


PLATE
30

PRELIMINARY




LEGEND	
EXISTING HIGHWAY 401 RIGHT-OF-WAY	
EXISTING PROPERTY LINE	
PROPOSED RIGHT-OF-WAY	
ADDITIONAL MTO RIGHT-OF-WAY AREA	
PROPOSED DITCH	
GRADING LIMITS	

AECOM

Ontario **Ministry of Transportation**

HIGHWAY 401 IMPROVEMENTS
FROM 1 KM EAST OF HIGHWAY 16 TO
3.3 KM WEST OF MAITLAND ROAD
AGREEMENT # 4019-E-0010

KEY MAP



HIGHWAY 401
RECOMMENDED PLAN
STATION 14+000 TO STATION 14+600

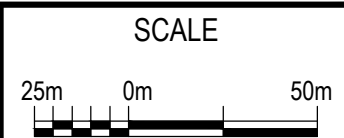
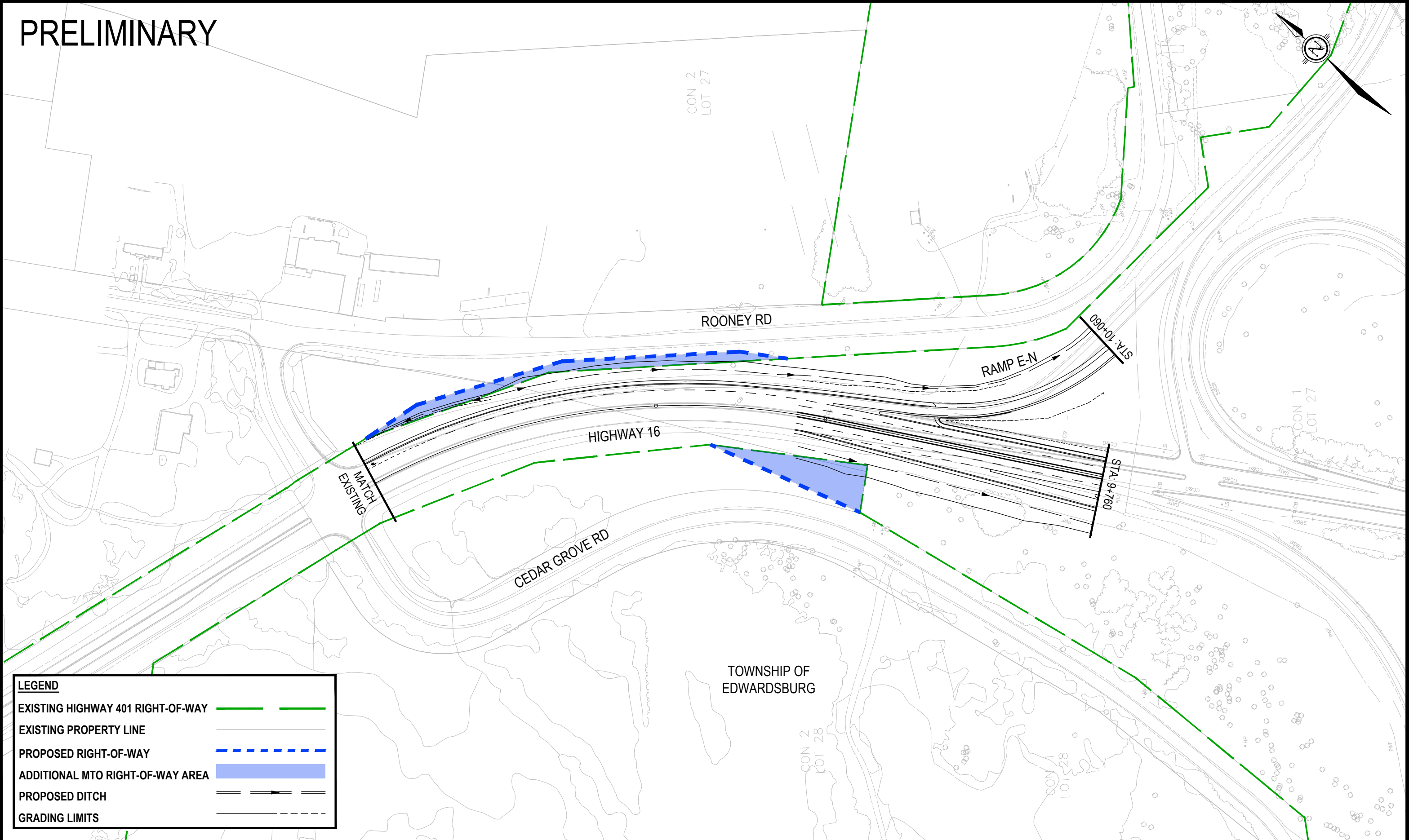
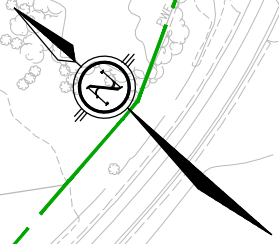


PLATE
31

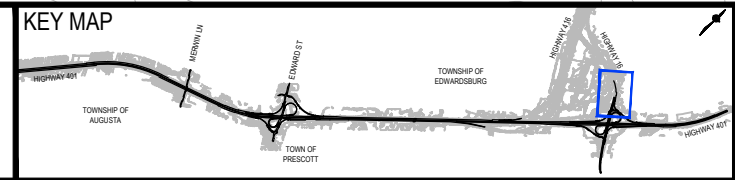
PRELIMINARY



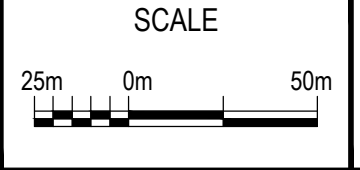
LEGEND	
EXISTING HIGHWAY 401 RIGHT-OF-WAY	
EXISTING PROPERTY LINE	
PROPOSED RIGHT-OF-WAY	
ADDITIONAL MTO RIGHT-OF-WAY AREA	
PROPOSED DITCH	
GRADING LIMITS	



HIGHWAY 401 IMPROVEMENTS
FROM 1 KM EAST OF HIGHWAY 16 TO
3.3 KM WEST OF MAITLAND ROAD
AGREEMENT # 4019-E-0010



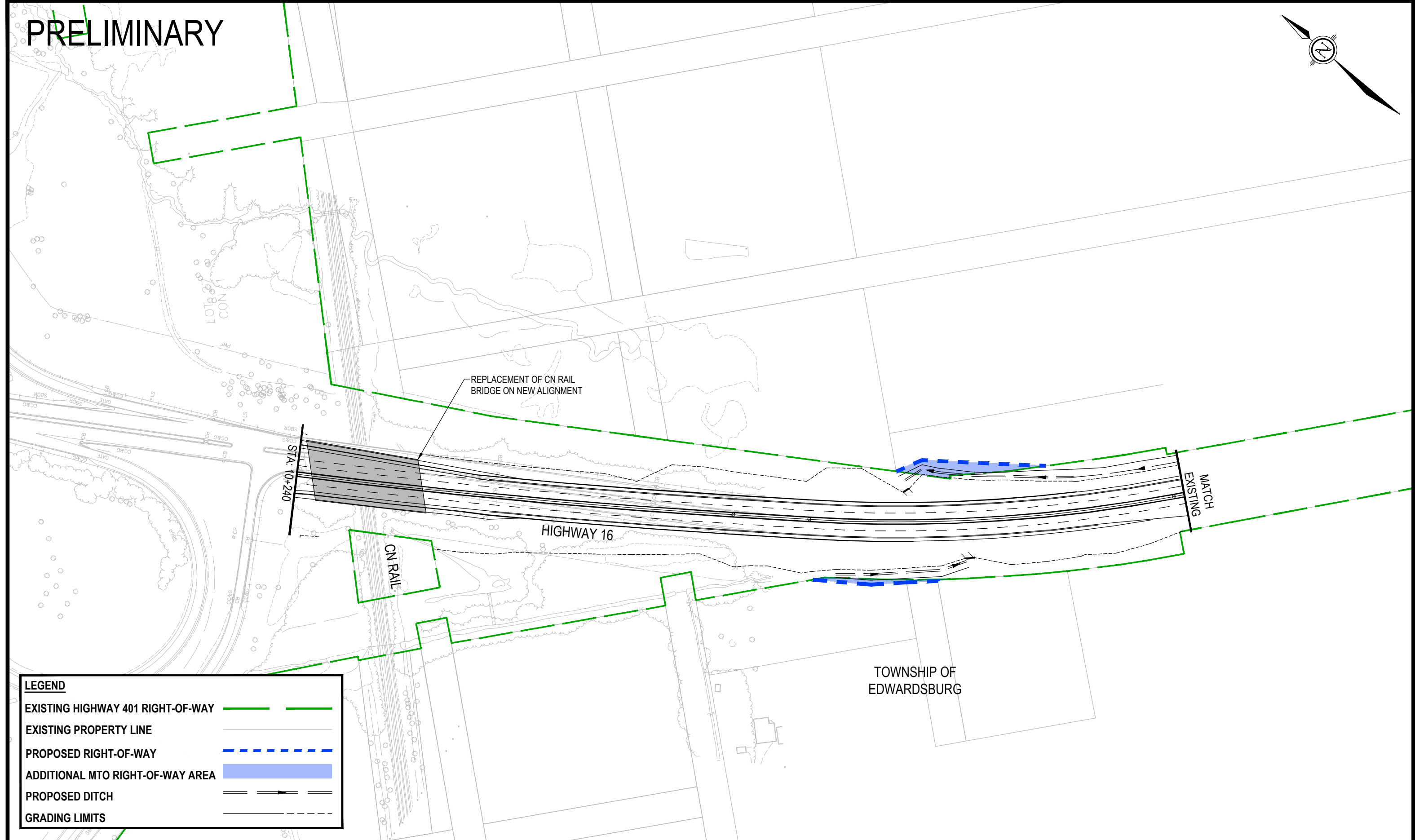

HIGHWAY 16
RECOMMENDED PLAN
STATION 9+320 TO STATION 9+760



SCALE

PLATE
32


PRELIMINARY



LEGEND	
EXISTING HIGHWAY 401 RIGHT-OF-WAY	
EXISTING PROPERTY LINE	
PROPOSED RIGHT-OF-WAY	
ADDITIONAL MTO RIGHT-OF-WAY AREA	
PROPOSED DITCH	
GRADING LIMITS	



HIGHWAY 401 IMPROVEMENTS
FROM 1 KM EAST OF HIGHWAY 16 TO
3.3 KM WEST OF MAITLAND ROAD
AGREEMENT # 4019-E-0010



HIGHWAY 16
RECOMMENDED PLAN
STATION 10+240 TO STATION 10+765

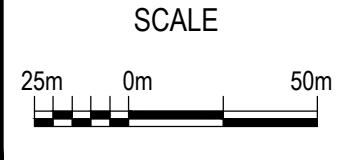
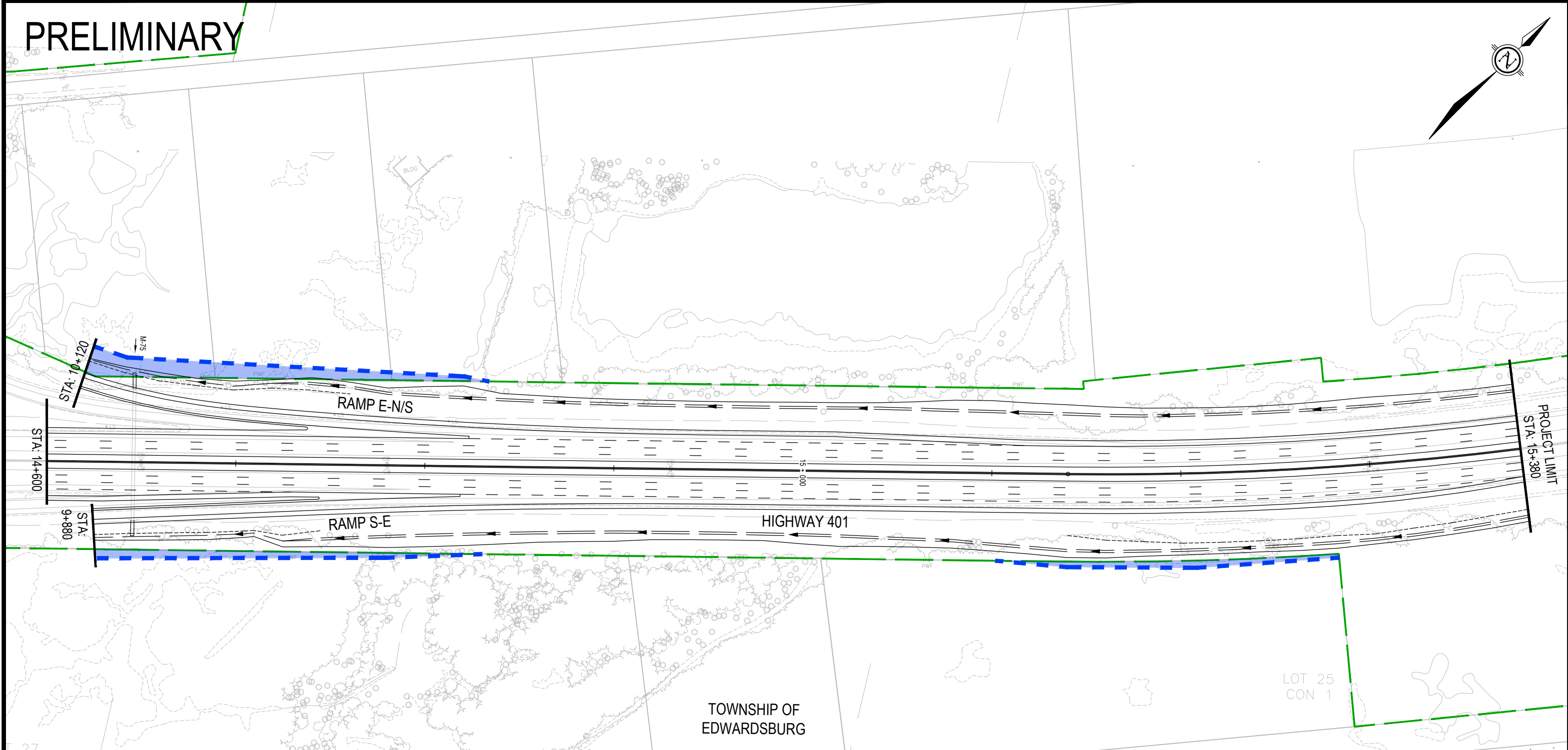
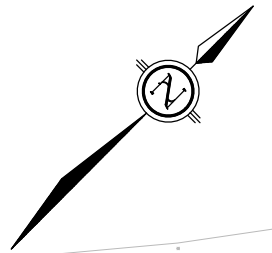


PLATE
33

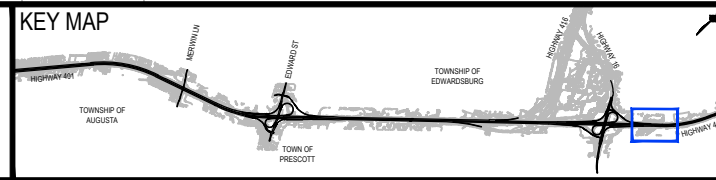
PRELIMINARY



LEGEND	
EXISTING HIGHWAY 401 RIGHT-OF-WAY	
EXISTING PROPERTY LINE	
PROPOSED RIGHT-OF-WAY	
ADDITIONAL MTO RIGHT-OF-WAY AREA	
PROPOSED DITCH	
GRADING LIMITS	



HIGHWAY 401 IMPROVEMENTS
FROM 1 KM EAST OF HIGHWAY 16 TO
3.3 KM WEST OF MAITLAND ROAD
AGREEMENT # 4019-E-0010



HIGHWAY 401
RECOMMENDED PLAN
STATION 14+600 TO PROJECT LIMIT 15+380

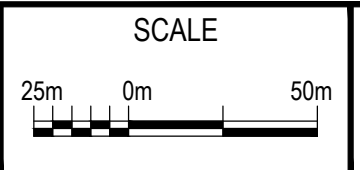



PLATE
34

PRELIMINARY



TOWNSHIP OF EDWARDSBURG

REHABILITATION OF EXISTING RAMP 416N-16E BRIDGE

SITE# 16-308

HIGHWAY 416 SB

HIGHWAY 416 NB

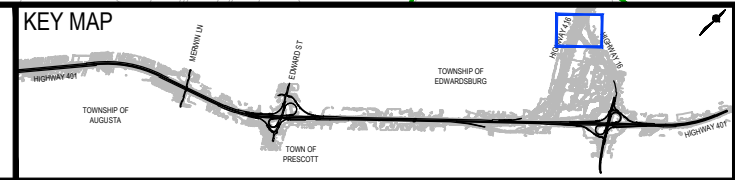
RAMP 416N-16E

RAMP 16E-416N

LEGEND

- EXISTING HIGHWAY 401 RIGHT-OF-WAY
- EXISTING PROPERTY LINE
- PROPOSED RIGHT-OF-WAY
- ADDITIONAL MTO RIGHT-OF-WAY AREA
- PROPOSED DITCH
- GRADING LIMITS

HIGHWAY 401 IMPROVEMENTS
FROM 1 KM EAST OF HIGHWAY 16 TO
3.3 KM WEST OF MAITLAND ROAD
AGREEMENT # 4019-E-0010



HIGHWAY 401
RECOMMENDED PLAN

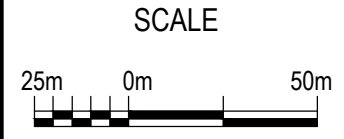


PLATE
35

